ROAD BOOK

LIBRO DE RUTA

51º RALLYE LA PALMA ISLA BONITA

EDICIÓN 51 RALLYE LA PALMA - ISLA BONITA -

18 y 19 de Septiembre de 2026

ROAD BOOK

18 y 19 de Septiembre de 2026

ÍNDICE

	Página
ÍNDICE	A
SIGNOS EMPLEADOS	B
SIGNOS E INTERPRETACIÓN	C
MAPA GENERAL	D
ITINERARIO HORARIO	E
PROCEDIMIENTO DE SEGURIDAD EN CASO DE ACCIDENTE	F
SOLICITUD NUEVA SALIDA	G
1º SECCIÓN	1
2º SECCIÓN	8
• TC1 TAZACORTE – LOS LLANOS	12
• TC2 LA PUNTA DE TIJARAFE	23
3º SECCIÓN	32
• TC3 TAZACORTE - LOS LLANOS	36
4º SECCIÓN	52
• TC4 LAS INDIAS DE FUENCALIENTE	58
• TC5 LA SALEMERA DE VILLA DE MAZO	68
• TC6 BREÑA BAJA MÁGICA	78
5º SECCIÓN	88
• TC7 LAS INDIAS DE FUENCALIENTE	95
• TC8 LA SALEMERA DE VILLA DE MAZO	105
• TC9 BREÑA BAJA MÁGICA	115
6º SECCIÓN	125
• TC10 BREÑA BAJA MÁGICA	131
• TC11 EDUARDO SÁNCHEZ ES CAPITAL	142

SIGNOS EMPLEADOS

Control Horario

28°38'03.2"N 17°46'18.8"W

28°38'03.2"N 17°46'18.8"W

Coordenadas GPS interactivas (click para abrir navegación)

Salida Tramo Cronometrado

Llegada Tramo Cronometrado

Control Stop

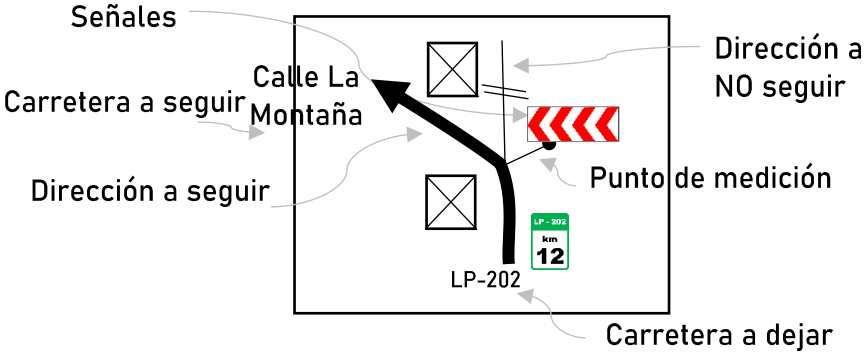

Marcaje de neumáticos

Zona de repostaje

Señales de Tráfico

Ambulancia SVB / SVA

Grúa

Bomberos

Médico

Coche de Seguridad "S"

Corte de carretera

Punto km

Gasolinera

Radio enlace / Comisario de Ruta

Casas

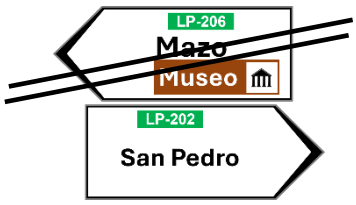

Dirección a NO seguir

Dirección a seguir

!! Atención

!!2 180m Pasar la página con rapidez (siguiente viñeta menos de 200m)

SIGNOS E INTERPRETACIÓN

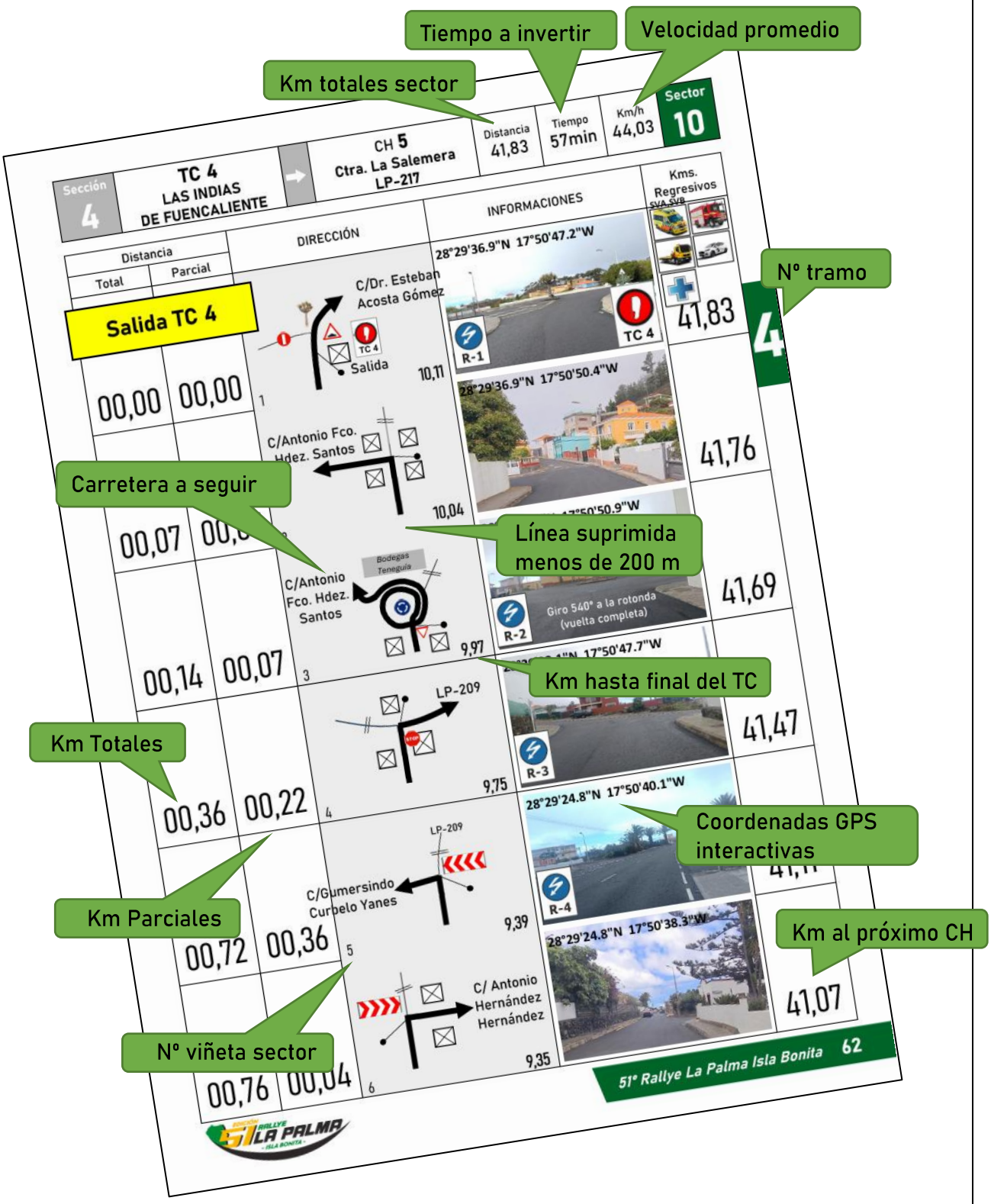

MAPA GENERAL

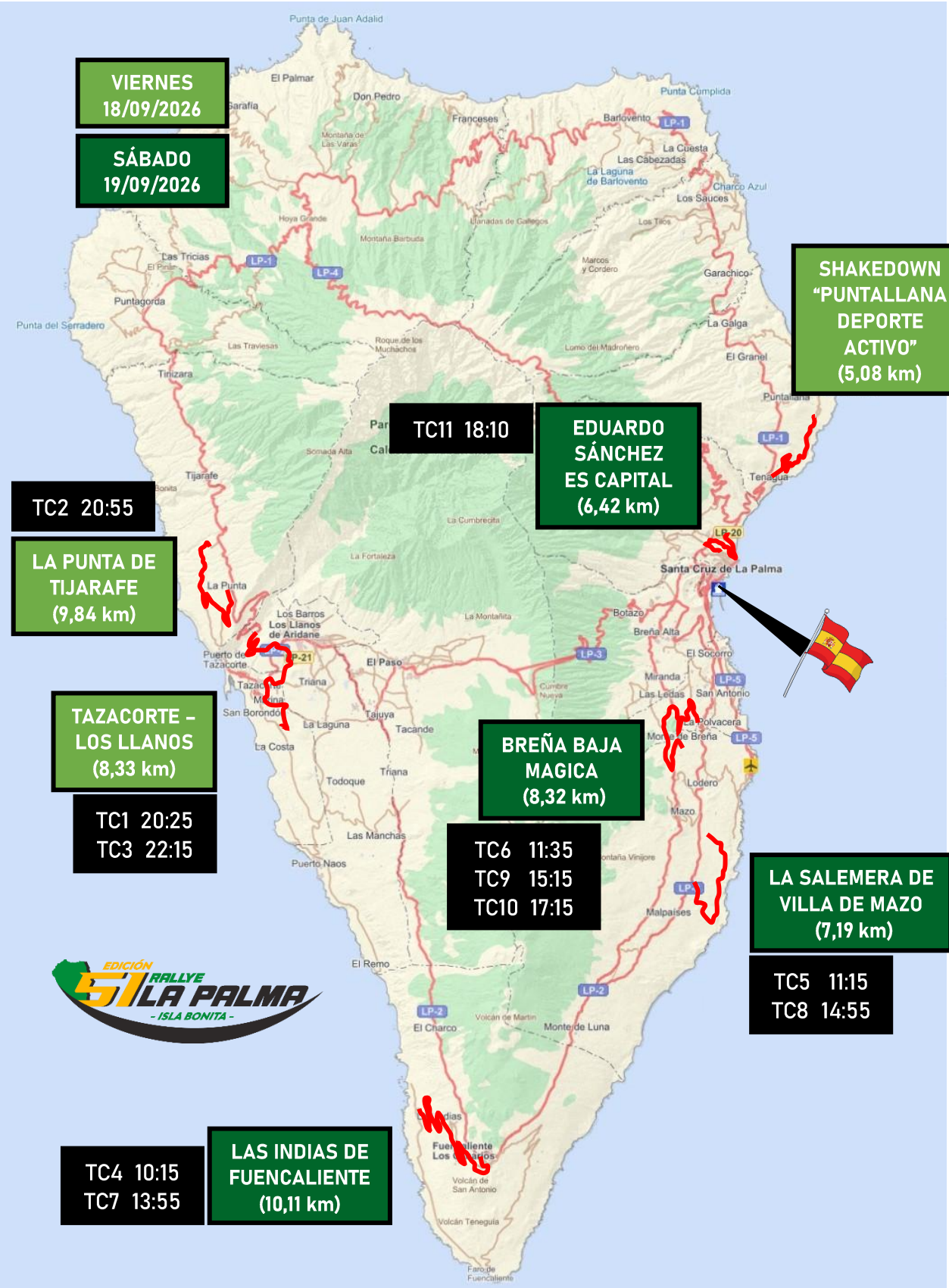

ITINERARIO HORARIO

	TC	CH	LOCALIZACIÓN	Distancia TC	Distancia Enlace	Distancia Total	V/m Sector	Tiempo Sector	Hora 1er Vehículo	
	1ª ETAPA - Viernes 18 de Septiembre de 2026								orto: 07:58h ocaso: 20:13h	
1		CH 0	Salida Rampa						18:30	Sección 1
		CH 0A	Entrada Asistencias		0,20	0,20	6,00	0:02	18:32	
			Asistencias "A" estacionamientos Santa Cruz de La Palma					**0:15**		
2		CH 0B	Salida Asistencias						18:47	
		ZR - 1	Distancia al siguiente Refuel	(18,17)	(68,10)	(86,27)				
		CH 0C	Reagrupamiento Los Llanos La Palma Viva		34,31	34,31	41,17	0:50	19:37	
3		CH 0D	Salida Reagrupamiento					0:25	20:02	Sección 2
		CH 1	La Marina LP-215		11,96	11,96	35,88	0:20	20:22	
4		*TC 1*	*TAZACORTE - LOS LLANOS*	*8,33*					*20:25*	
		CH 2	Casa nº9 Ctra. La Costa LP-118		8,01	16,34	36,31	0:27	20:52	
5		*TC 2*	*LA PUNTA DE TIJARAFE*	*9,84*					*20:55*	
		CH 2A	Reagrupamiento Tazacorte Mar y Lava		13,82	23,66	38,37	0:37	21:32	
6		CH 2B	Salida Reagrupamiento					0:25	21:57	Sección 3
		ZR - 2	Distancia al siguiente Refuel	(8,33)	(54,19)	(62,52)				
		CH 3	La Marina LP-215		4,21	4,21	16,84	0:15	22:12	
7		*TC 3*	*TAZACORTE - LOS LLANOS*	*8,33*					*22:15*	
		CH 3A	Entrada Parque Cerrado Avda. Marítima		49,78	58,11	46,49	1:15	23:30	
	2ª ETAPA - Sábado 19 de Septiembre de 2026								orto: 07:58h ocaso: 20:11h	
8		CH 3B	Salida Parque Cerrado Avda. Marítima						9:00	Sección 4
		CH 3C	Entrada Asistencias		0,20	0,20	6,00	0:02	9:02	
			Asistencias "B" estacionamientos Santa Cruz de La Palma					**0:30**		
9		CH 3D	Salida Asistencias						9:32	
		ZR - 3	Distancia al siguiente Refuel	(25,62)	(77,12)	(102,74)				
		CH 4	C/Venezuela Fuencaliente		26,02	26,02	39,03	0:40	10:12	
10		*TC 4*	*LAS INDIAS DE FUENCALIENTE*	*10,11*					*10:15*	
		CH 5	Ctra. La Salemera LP-217		31,72	41,83	44,03	0:57	11:12	
11		*TC 5*	*LA SALEMERA DE VILLA DE MAZO*	*7,19*					*11:15*	
		CH 6	Camino El Linar		3,73	10,92	38,54	0:17	11:32	
12		*TC 6*	*BREÑA BAJA MÁGICA*	*8,32*					*11:35*	
		CH 6A	Reagrupamiento Breña Alta Puro Sentimiento		5,98	14,30	34,32	0:25	12:00	
13		CH 6B	Salida Reagrupamiento					0:25	12:25	Sección 5
		CH 6C	Entrada Asistencias		9,67	9,67	34,13	0:17	12:42	
			Asistencias "C" estacionamientos Santa Cruz de La Palma					**0:30**		
14		CH 6D	Salida Asistencias						13:12	
		ZR - 4	Distancia al siguiente Refuel	(25,62)	(77,12)	(102,74)				
		CH 7	C/Venezuela Fuencaliente		26,02	26,02	39,03	0:40	13:52	
15		*TC 7*	*LAS INDIAS DE FUENCALIENTE*	*10,11*					*13:55*	
		CH 8	Ctra. La Salemera LP-217		31,72	41,83	44,03	0:57	14:52	
16		*TC 8*	*LA SALEMERA DE VILLA DE MAZO*	*7,19*					*14:55*	
		CH 9	Camino El Linar		3,73	10,92	38,54	0:17	15:12	
17		*TC 9*	*BREÑA BAJA MÁGICA*	*8,32*					*15:15*	
		CH 9A	Reagrupamiento Breña Alta Puro Sentimiento		5,98	14,30	34,32	0:25	15:40	
18		CH 9B	Salida Reagrupamiento					0:25	16:05	Sección 6
		CH 9C	Entrada Asistencias		9,67	9,67	34,13	0:17	16:22	
			Asistencias "D" estacionamientos Santa Cruz de La Palma					**0:30**		
19		CH 9D	Salida Asistencias						16:52	
		ZR - 5	Distancia al siguiente Refuel	(14,74)	(23,01)	(37,75)				
		CH 10	Camino El Linar		11,48	11,48	34,44	0:20	17:12	
20		*TC 10*	*BREÑA BAJA MÁGICA* *TC-PLUS*	*8,32*					*17:15*	
		CH 11	señal semáforo LP-1		9,72	18,04	40,09	0:27	17:42	
21		*TC 11*	*EDUARDO SÁNCHEZ ES CAPITAL*	*6,42*					*17:45*	
		CH 11A	Calle Real (Fin del Rallye)		1,81	8,23	32,92	0:15	18:00	
Total Rallye				**Km. de TC**	**92,48 km.**	299,74	**392,22**	Número de TC: 12	23,58%	v6

PROCEDIMIENTO SEGURIDAD EN CASO DE ACCIDENTE

- Todos los concursantes deberán estar familiarizados con el Reglamento Deportivo de los Rallyes, así como con el Anexo III del Reglamento de Rallyes de Asfalto.
- Cuando haya un cartel "SOS" de color rojo es OBLIGATORIO detenerse y prestar asistencia a la tripulación que necesita ayuda. Usted es responsable de ayudar a los accidentados y de asegurarse de que los servicios de seguridad se movilicen lo más rápido posible.
- La primera tripulación que llegue al lugar del accidente debe detenerse e informar al siguiente coche sobre los detalles.
- El siguiente coche deberá llevar la información que se detalla al SIGUIENTE puesto de radio, que podrá ser el control de llegada:
    - Número de competición de la tripulación involucrada
    - Si es que hay y cuantos miembros de la tripulación o personas del público han resultado heridas
    - Si algún miembro de la tripulación o espectador está atrapado dentro o fuera del coche
    - Localización del accidente, citando el cruce más cercano o punto kilométrico más cercano según el Road-Book
    - Cualquier otra información de vital importancia, como por ejemplo agua o fuego
- Los siguientes vehículos deberán detenerse si se muestra el cartel.
- Todos los concursantes que se detengan en un tramo deberán colocar el triángulo rojo por lo menos 50 m antes del lugar en que se ha detenido el coche, incluso si el mismo no se encuentra sobre la calzada.
- Si el equipo abandona el vehículo, deberá dejar la señal de "OK" de color verde para que sea visible para otros participantes
- El número de teléfono en caso de emergencia: **623 174 529**.
- Todo concursante que se retire del rally deberá informar al "relación con los competidores" y deberá de entregar sus carnets de ruta en el punto de control más cercano lo antes posible.

TELEFONO DE EMERGENCIA: 623 174 529

SOLICITUD NUEVA SALIDA

A/A DIRECTOR DE CARRERA
COMISARIOS DEPORTIVOS

VEHÍCULO Nº

Concursante		Licencia nº	
Piloto		Licencia nº	
Copiloto		Licencia nº	

EXPONE:
Que durante el desarrollo de la Prueba, el vehículo participante no ha podido completar una o más secciones, por lo que:

SOLICITO:
En virtud de lo dispuesto en el art. 9.22 del Reglamento Deportivo del Campeonato de Canarias de Rallyes de Asfalto 2026, acogerme a la fórmula de **NUEVA SALIDA** del equipo en la sección nº: *(marcar con una cruz)*

- ☐ sección 3 para ir a TC3
- ☐ sección 4 para ir a TC4
- ☐ sección 5 para ir a TC7
- ☐ sección 6 para ir a TC10

conociendo que sólo podré usar esta fórmula una vez.

En Santa Cruz de La Palma, a las _____ horas del día ____ de septiembre de 2026

Firma
Nombre y Apellidos de la persona que lo solicita

NOTAS:

1º SECCIÓN

Sección 1	CH 0 Salida Rampa Podium	→	CH 0A Entrada Asistencias	Distancia 0,20	Tiempo 2min	Km/h 6,00	Sector 1

Distancia Total	Distancia Parcial	DIRECCIÓN	INFORMACIONES	Kms. Regresivos
00,00	00,00	1 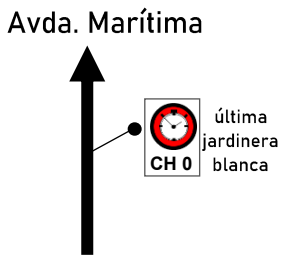		00,20
00,09	00,09	2 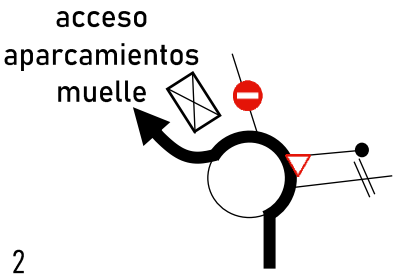		00,11
00,20	00,11	3 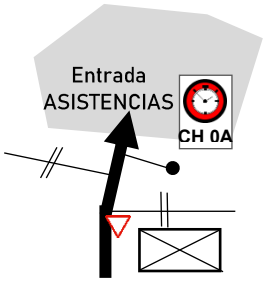		00,00

Sección 1	CH 0B Salida Asistencias	→	CH 0C Entrada Reagrup. Los Llanos	Distancia 34,31	Tiempo 50min	Km/h 41,47	Sector 2

Distancia Total	Distancia Parcial	DIRECCIÓN	INFORMACIONES	Kms. Regresivos
00,00	00,00	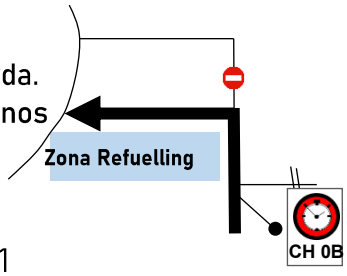 1	28°40'48.5"N 17°45'59.1"W **Salida Asistencias** 	34,31
00,05	00,05	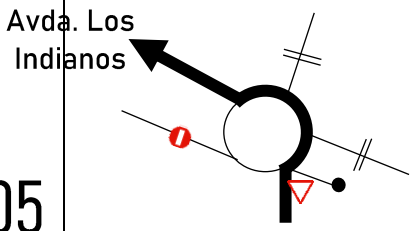 2	Carril interior de la rotonda	34,26
00,21	00,16	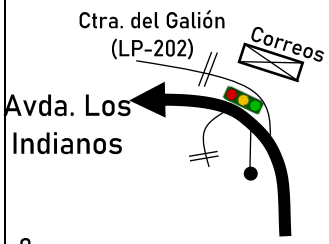 3		34,10
00,33	00,12	 4		33,98
00,75	00,42	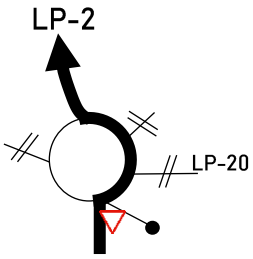 5	entrar en la rotonda por el carril izquierdo	33,56
00,88	00,13	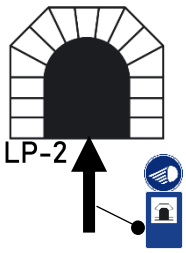 6		33,43

Sección 1	CH 0B Salida Asistencias	→	CH 0C Entrada Reagrup. Los Llanos	Distancia 34,31	Tiempo 50min	Km/h 41,47	Sector 2

Distancia Total	Distancia Parcial	DIRECCIÓN	INFORMACIONES	Kms. Regresivos
01,40	00,52	Avda. Bajamar (LP-2) Cepsa Bajamar 7		32,91
02,97	01,57	SALIDA 2B (LP-2) hacia aeropuerto (LP-5) SALIDA 2A 8		31,34
03,30	00,33	LP-2 LP-3 9	Carril derecho dirección Los Llanos	31,01
04,13	00,83	LP-3 Shell Shell La Grama 10		30,18
18,83	14,70	LP-3 11	Túnel La Cumbre 1.107 metros	15,48
22,03	03,20	LP-3 12		12,28

Sección 1	CH 0B Salida Asistencias	→	CH 0C Entrada Reagrup. Los Llanos	Distancia 34,31	Tiempo 50min	Km/h 41,47	Sector 2

Distancia Total	Distancia Parcial	DIRECCIÓN	INFORMACIONES	Kms. Regresivos
23,49	01,46	13 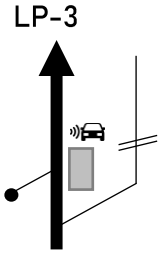		10,82
24,81	01,32	14 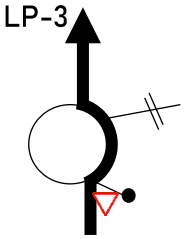		09,50
24,94	00,13	15		09,37
26,62	01,68	16 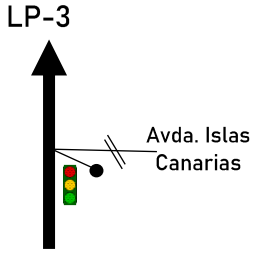	Situar carril izquierdo antes del cruce	07,69
29,25	02,63	17 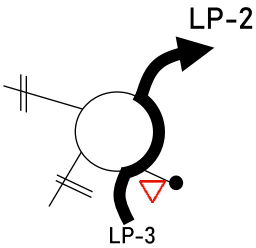		05,06
32,19	02,94	18 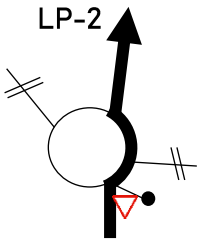		02,12

Sección 1	CH 0B Salida Asistencias	→	CH 0C Entrada Reagrup. Los Llanos	Distancia 34,31	Tiempo 50min	Km/h 41,47	Sector 2

Distancia Total	Distancia Parcial	DIRECCIÓN	INFORMACIONES	Kms. Regresivos
32,85	00,66	C/ Vizconde del Buen Paso (LP-2) 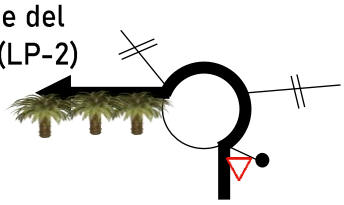 19	Situar carril derecho en Calle Vizconde del Buen Paso, seguir recto varios semáforos	01,46
33,74	00,89	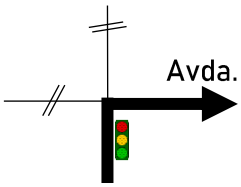 Avda. Dr. Fleming Avda. Carlos Fco. Izqdo. Navarro (LP-2) 20		00,57
33,99	00,25	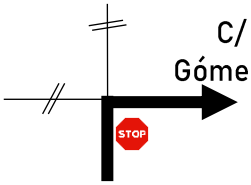 C/ Luis Felipe Gómez Wangüemert 21		00,32
34,06	00,07	C/ Luis Felipe Gómez Wangüemert C/ Conrado Hernández 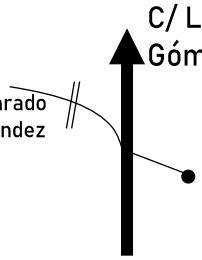 22		00,25
34,15	00,09	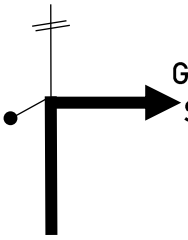 C/ Dr. González Sobaco 23		00,16
34,22	00,07	C/Ángel 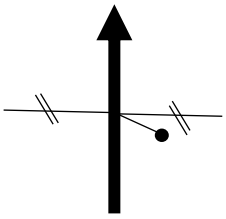 24	!!	00,09

Sección 1	CH 0B Salida Asistencias	→	CH 0C Entrada Reagrup. Los Llanos	Distancia 34,31	Tiempo 50min	Km/h 41,47	Sector 2

Distancia Total	Distancia Parcial	DIRECCIÓN	INFORMACIONES	Kms. Regresivos
34,29	00,07	25 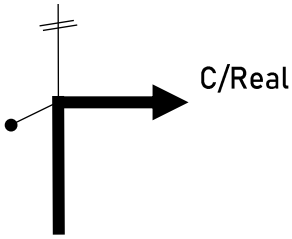	!!	00,02
34,31	00,02	26 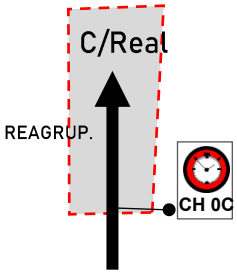		00,00

2º SECCIÓN

Sección 2	CH 0D Salida Reagrup. Los Llanos	→	CH 1 La Marina LP-215	Distancia 11,96	Tiempo 20min	Km/h 35,88	Sector 3

Distancia Total	Distancia Parcial	DIRECCIÓN	INFORMACIONES	Kms. Regresivos
00,00	00,00	1 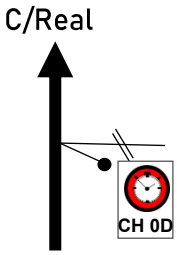		11,96
00,05	00,05	2 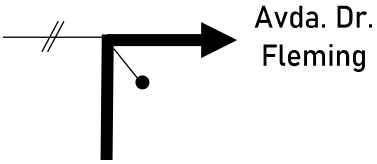		11,91
00,09	00,04	3 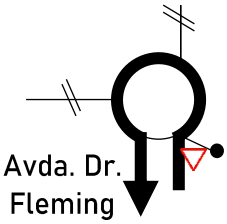	Situar carril izquierdo	11,87
00,30	00,21	4 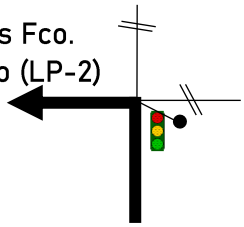		11,66
00,42	00,12	5 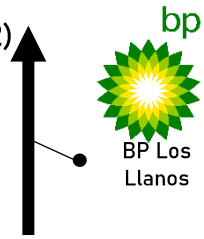		11,54
00,44	00,02	6 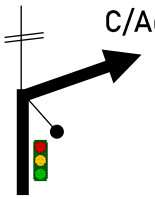		11,52

Sección 2	CH 0D Salida Reagrup. Los Llanos	→	CH 1 La Marina LP-215	Distancia 11,96	Tiempo 20min	Km/h 35,88	Sector 3

Distancia Total	Distancia Parcial	DIRECCIÓN	INFORMACIONES	Kms. Regresivos
01,72	01,28	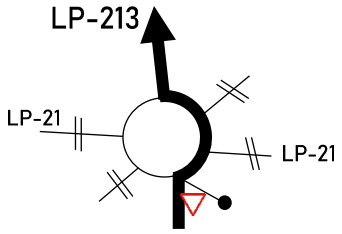 7		10,24
03,67	01,95	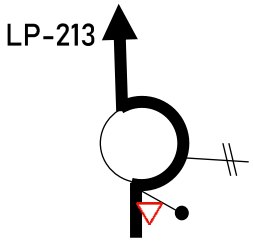 8		08,29
04,00	00,33	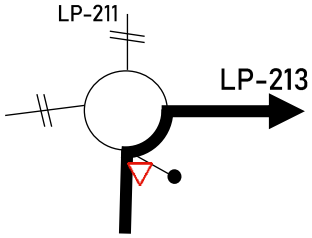 9		07,96
04,97	00,97	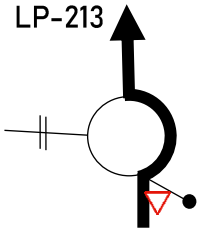 10		06,99
05,31	00,34	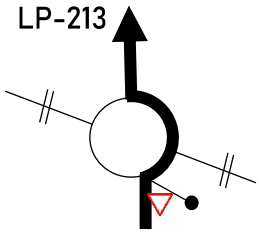 11		06,65
07,83	02,52	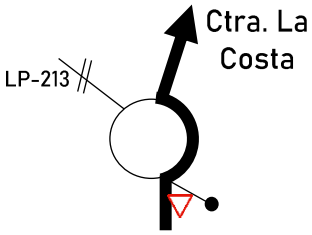 12		04,13

Sección 2	CH 0D Salida Reagrup. Los Llanos	→	CH 1 La Marina LP-215	Distancia 11,96	Tiempo 20min	Km/h 35,88	Sector 3

Distancia Total	Distancia Parcial	DIRECCIÓN	INFORMACIONES	Kms. Regresivos
11,85	04,02	13 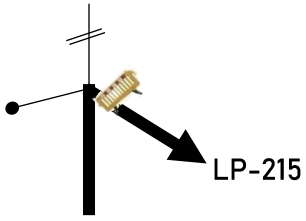		00,11
11,96	00,11	14 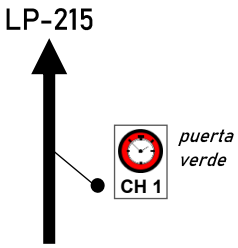		00,00
	+3 min 00,07	15 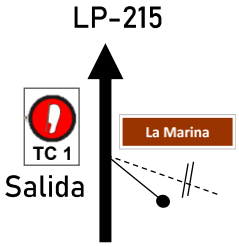		

TRAMO CRONOMETRADO

TC1 TAZACORTE – LOS LLANOS

8,33 km

CONTROL HORARIO Y SALIDA

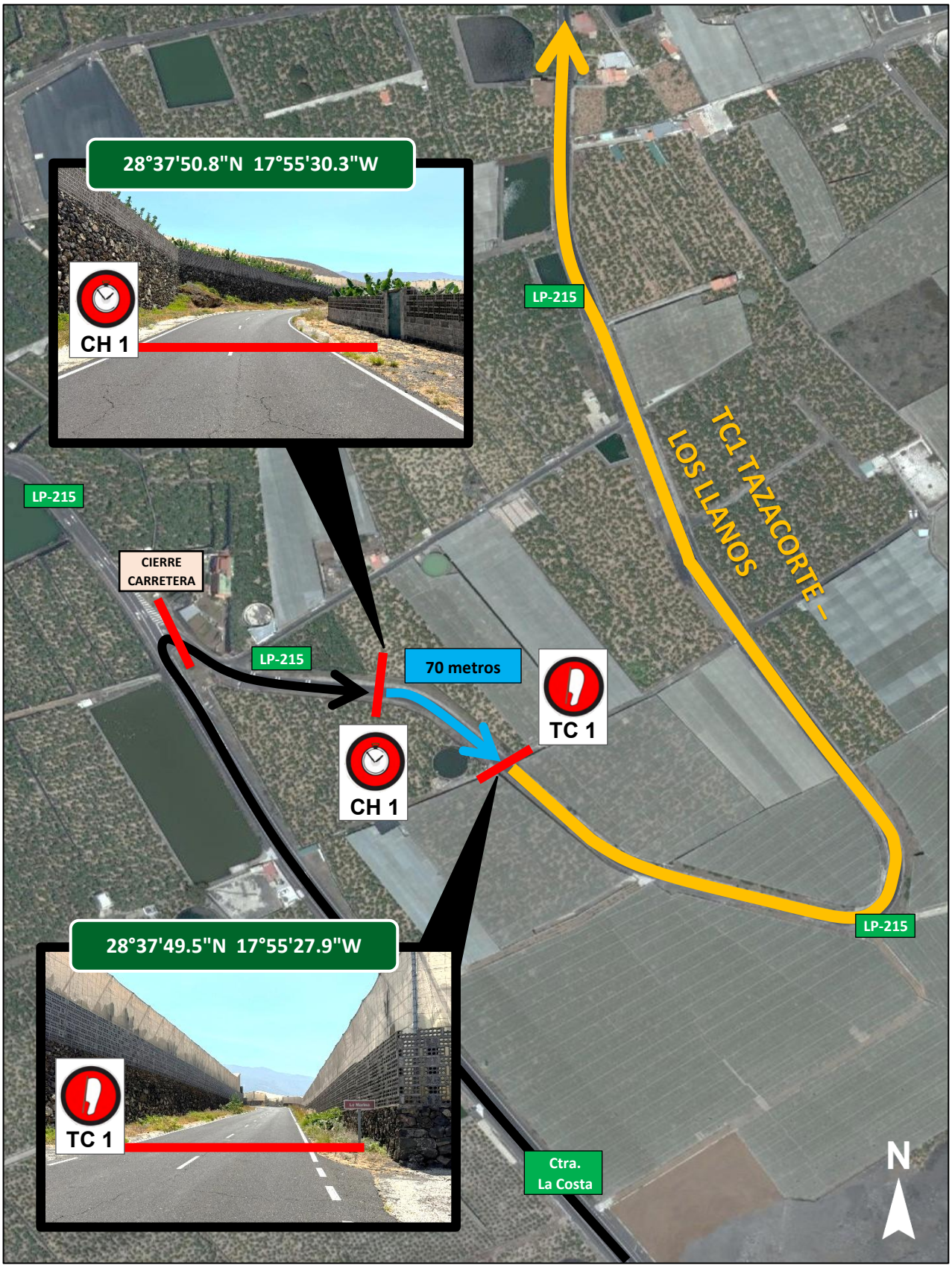

CONTROL DE LLEGADA Y CONTROL STOP

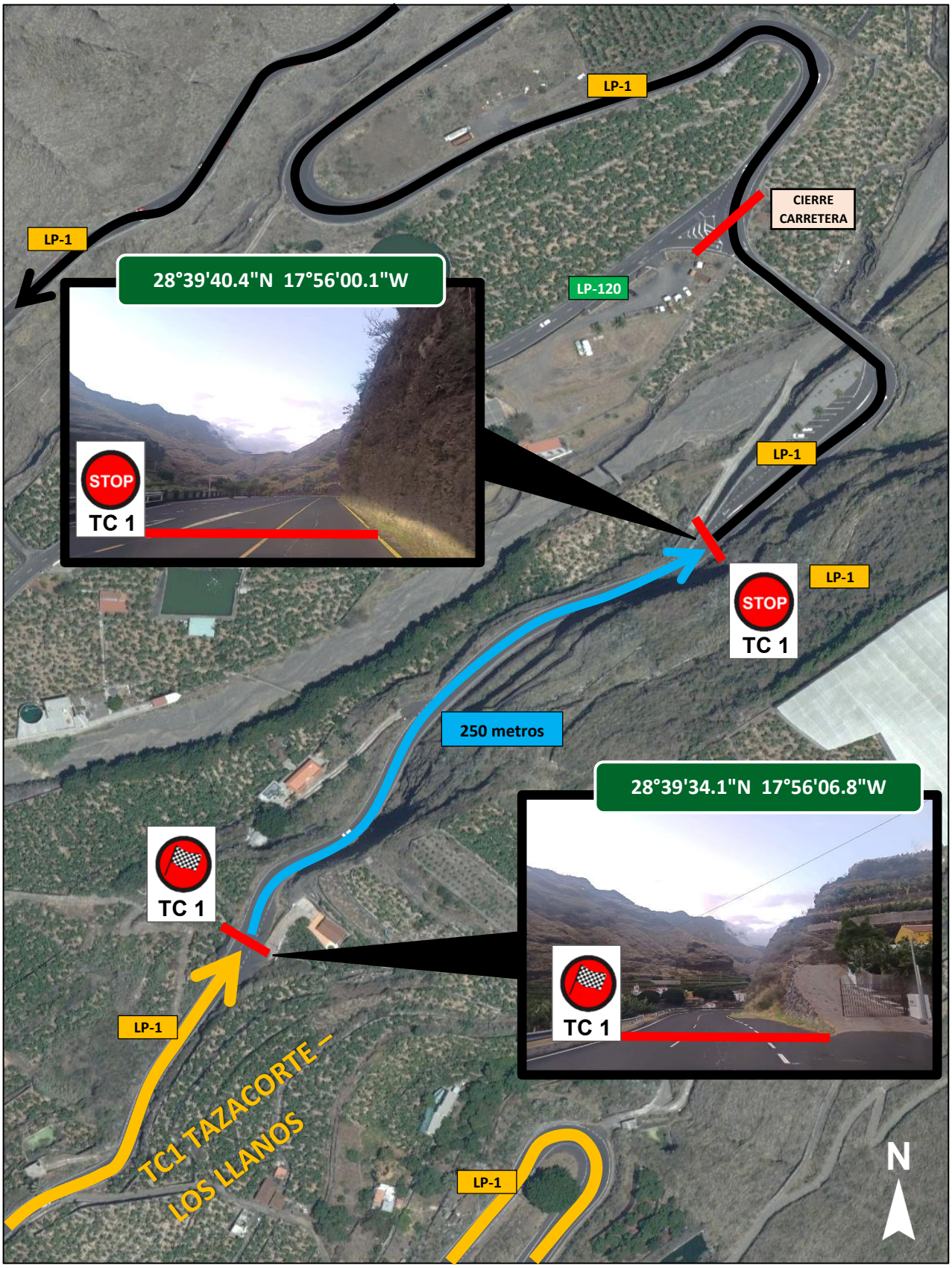

MAPA TC

Cierre ctra. 19:25
1º vehículo 20:25

8,33 km

TC1

TAZACORTE – LOS LLANOS

Sección 1	TC 1 TAZACORTE – LOS LLANOS	→	CH 2 Ctra. La Costa LP-118	Distancia 16,34	Tiempo 27min	Km/h 36,31	Sector 4

Salida TC 1

Distancia Total	Distancia Parcial	DIRECCIÓN	INFORMACIONES	Kms. Regresivos SVA,SVB
00,00	00,00	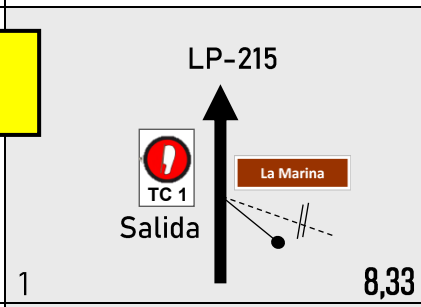		16,34
00,21	00,21	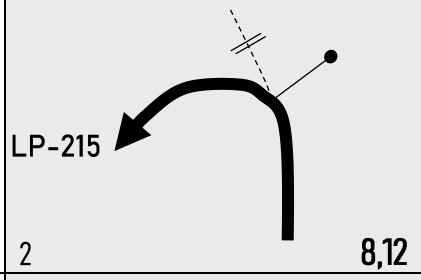		16,13
00,63	00,42	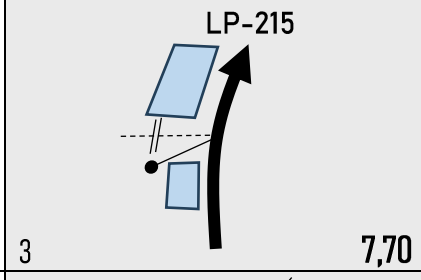		15,71
01,11	00,48	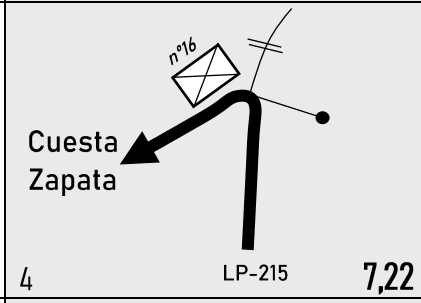		15,23
01,35	00,24			14,99
01,62	00,27			14,72

1

Sección 1	TC 1 TAZACORTE – LOS LLANOS	→	CH 2 Ctra. La Costa LP-118	Distancia 16,34	Tiempo 27min	Km/h 36,31	Sector 4

Distancia Total	Distancia Parcial	DIRECCIÓN	INFORMACIONES	Kms. Regresivos
01,83	00,21	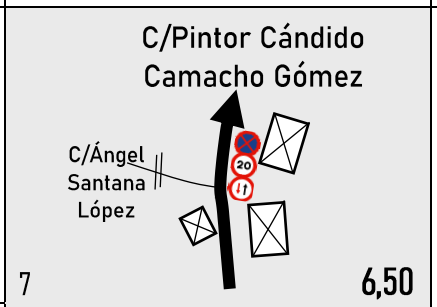		14,51
01,92	00,09			14,42
01,99	00,07	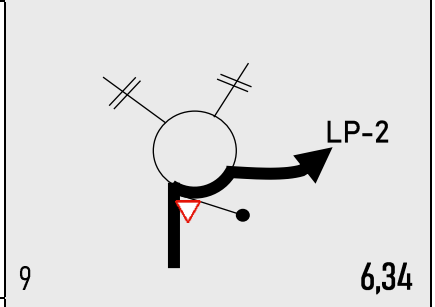		14,35
02,17	00,18	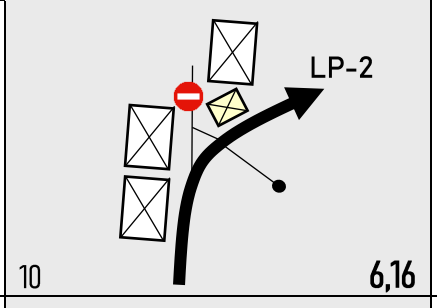		14,17
02,44	00,27	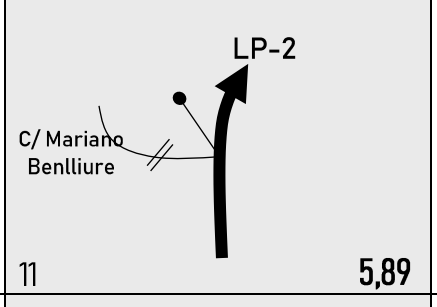		13,90
02,87	00,43	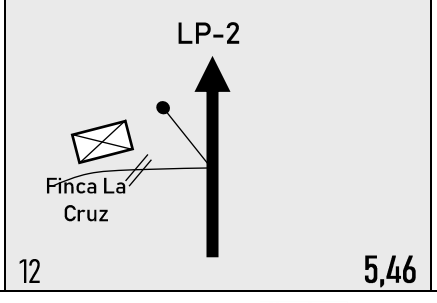		13,47

1

Sección 1	TC 1 TAZACORTE – LOS LLANOS	→	CH 2 Ctra. La Costa LP-118	Distancia 16,34	Tiempo 27min	Km/h 36,31	Sector 4

Distancia Total	Distancia Parcial	DIRECCIÓN	INFORMACIONES	Kms. Regresivos
02,97	00,10	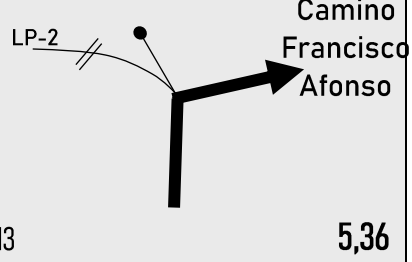 13 5,36		13,37
03,14	00,17	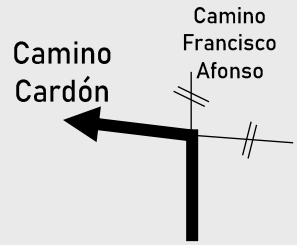 14 5,19		13,20
03,46	00,32	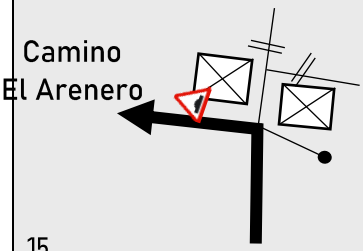 15 4,87		12,88
03,78	00,32	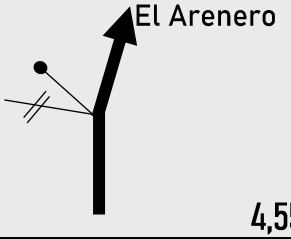 16 4,55		12,56
04,08	00,30	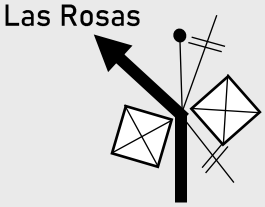 17 4,25		12,26
04,38	00,30	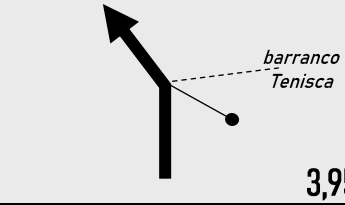 18 3,95		11,96

1

Sección 1	TC 1 TAZACORTE – LOS LLANOS	→	CH 2 Ctra. La Costa LP-118	Distancia 16,34	Tiempo 27min	Km/h 36,31	Sector 4

Distancia Total	Distancia Parcial	DIRECCIÓN	INFORMACIONES	Kms. Regresivos
04,57	00,19			11,77
04,88	00,31	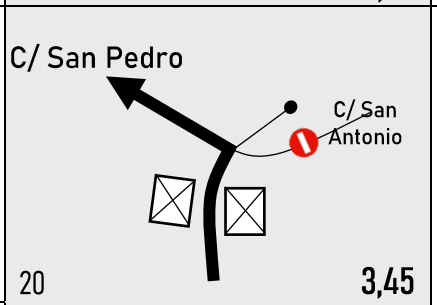		11,46
04,95	00,07			11,39
05,13	00,18	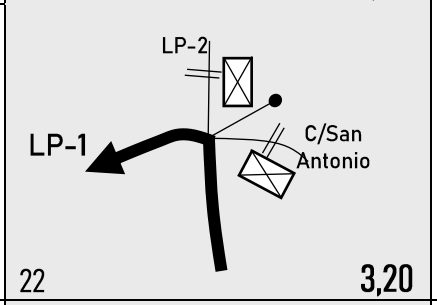		11,21
05,58	00,45	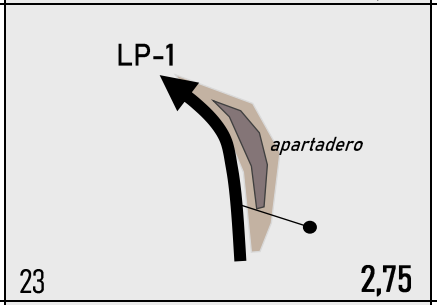		10,76
05,98	00,40	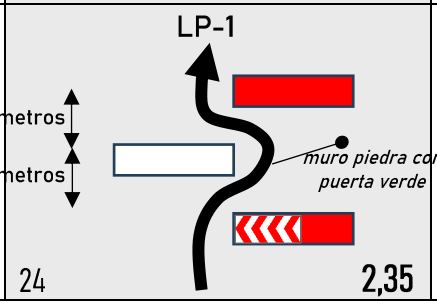		10,36

1

Sección 1	TC 1 TAZACORTE – LOS LLANOS	→	CH 2 Ctra. La Costa LP-118	Distancia 16,34	Tiempo 27min	Km/h 36,31	Sector 4

Distancia Total	Distancia Parcial	DIRECCIÓN	INFORMACIONES	Kms. Regresivos
06,43	00,45	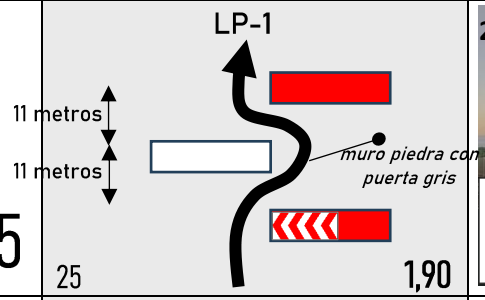		09,91
07,35	00,92	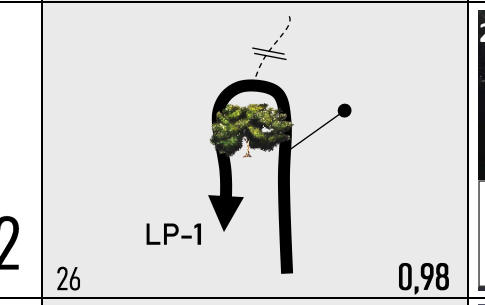		08,99
07,83	00,48	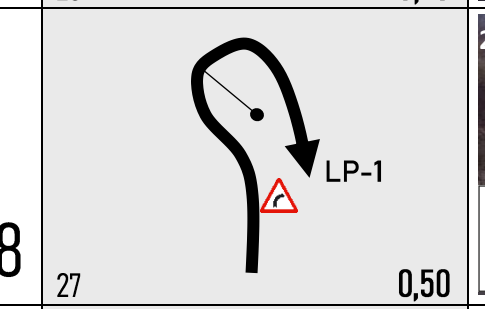		08,51
Meta TC 1 08,33	00,50	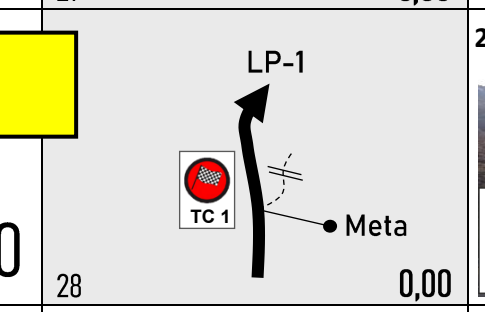		08,01
08,60	00,27	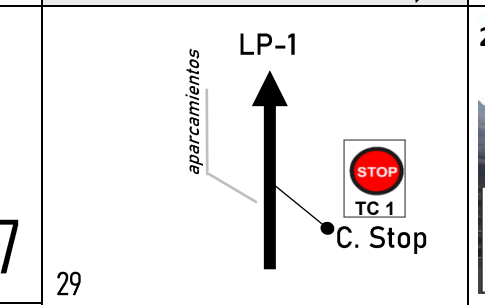		07,74
08,76	00,16	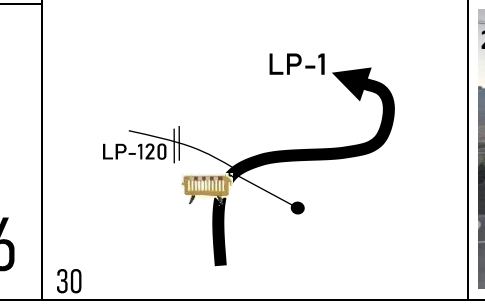		07,58

1

Sección 1	TC 1 TAZACORTE – LOS LLANOS	→	CH 2 Ctra. La Costa LP-118	Distancia 16,34	Tiempo 27min	Km/h 36,31	Sector 4

Distancia Total	Distancia Parcial	DIRECCIÓN	INFORMACIONES	Kms. Regresivos
15,18	06,42	31 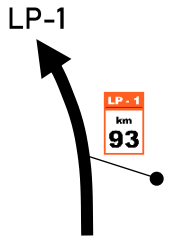		01,16
15,86	00,68	32 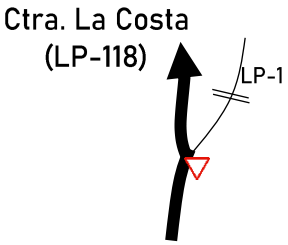		00,48
16,29	00,43	33 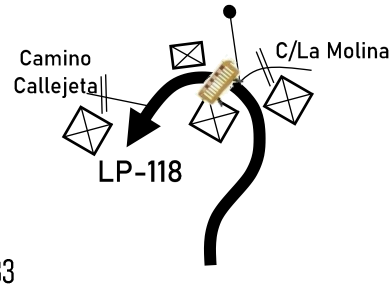	28°40'32.2"N 17°56'42.3"W	00,05
16,34	00,05	34 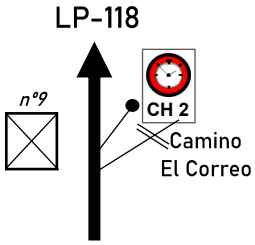	28°40'29.4"N 17°56'43.6"W	00,00
	+3 min 00,12	35 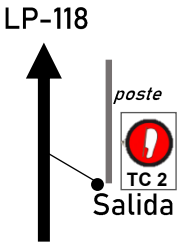	28°40'25.6"N 17°56'43.2"W	

TRAMO CRONOMETRADO

TC2 LA PUNTA DE TIJARAJE

9,84 km

CONTROL HORARIO Y SALIDA

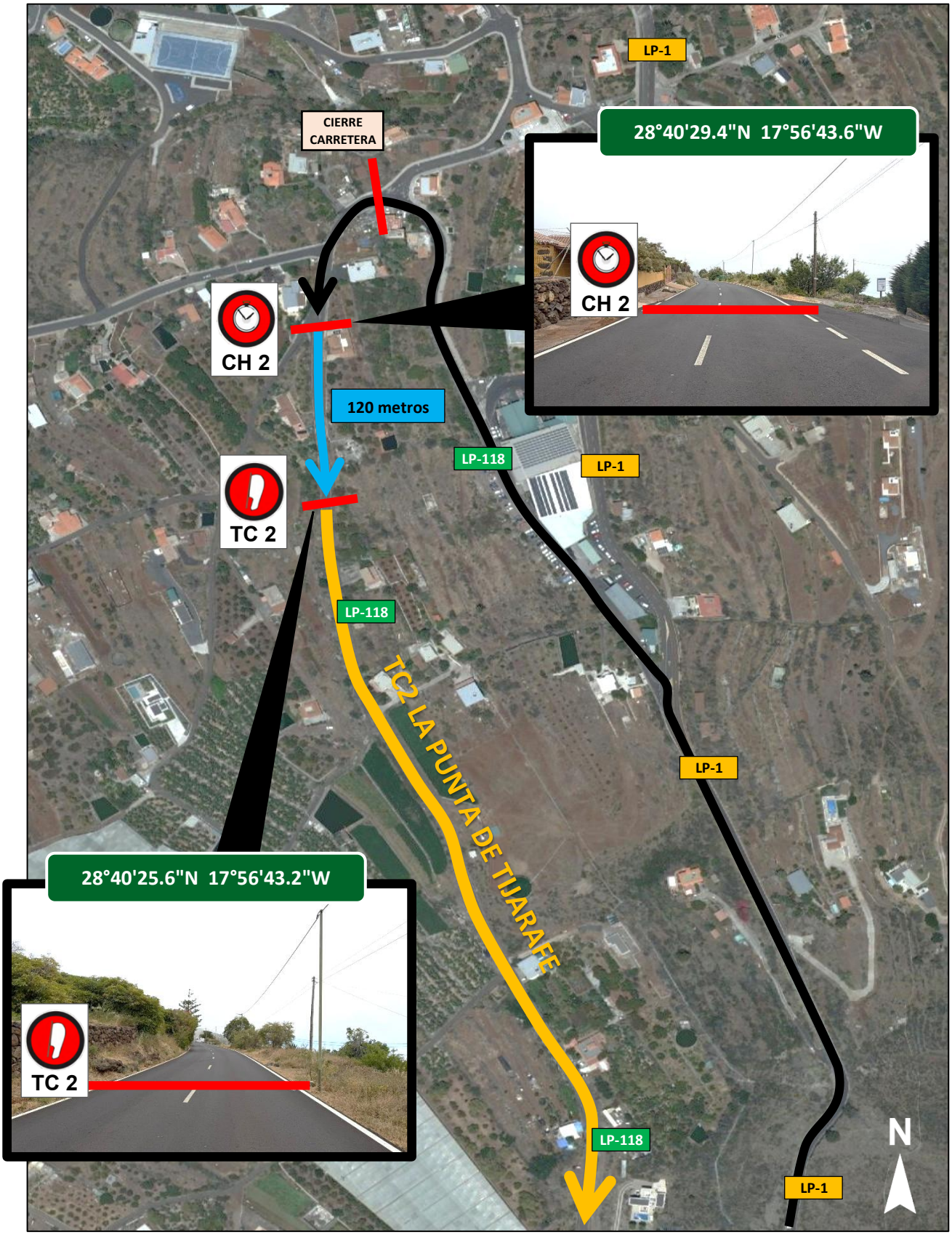

CONTROL DE LLEGADA Y CONTROL STOP

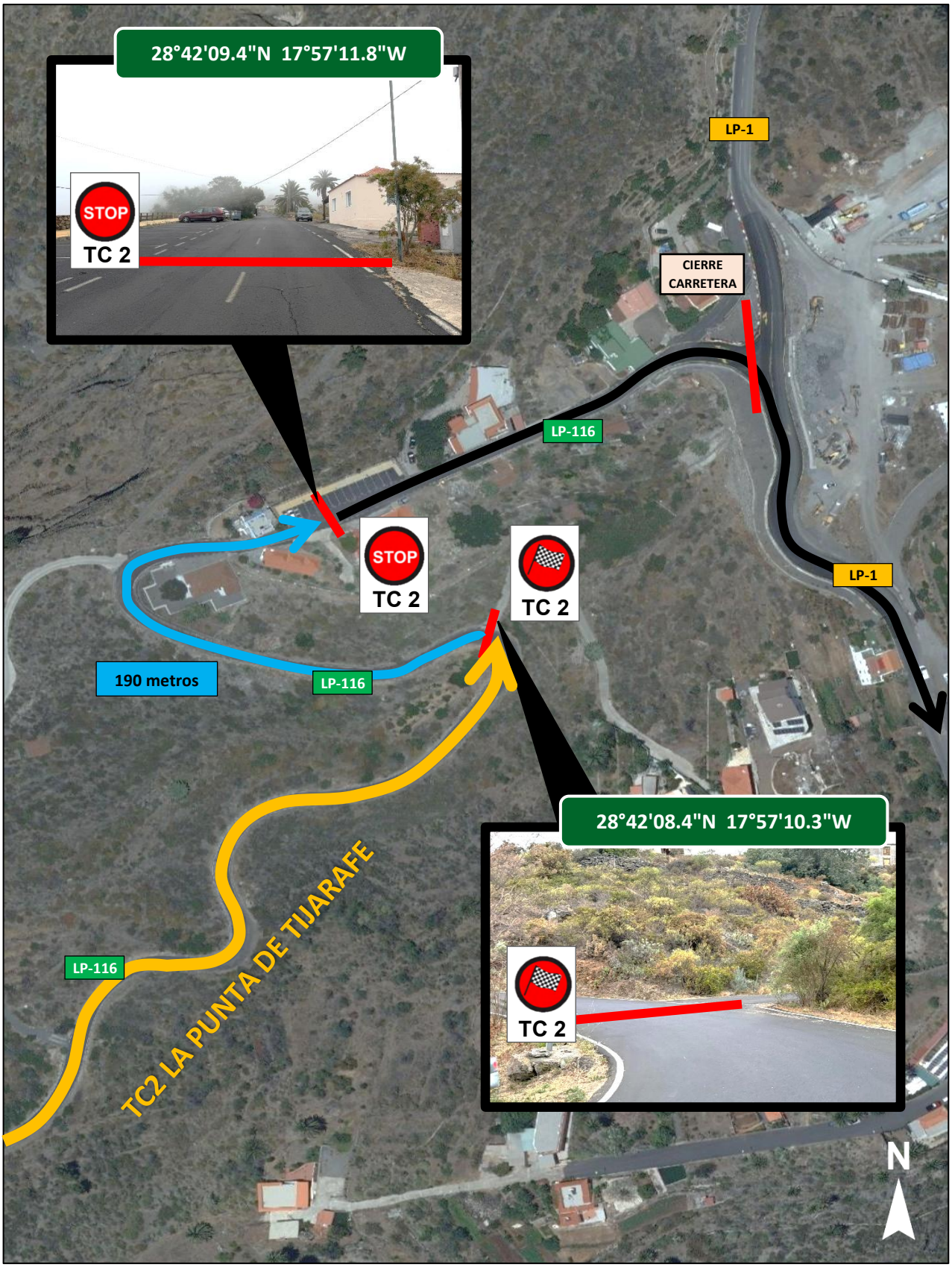

MAPA TC

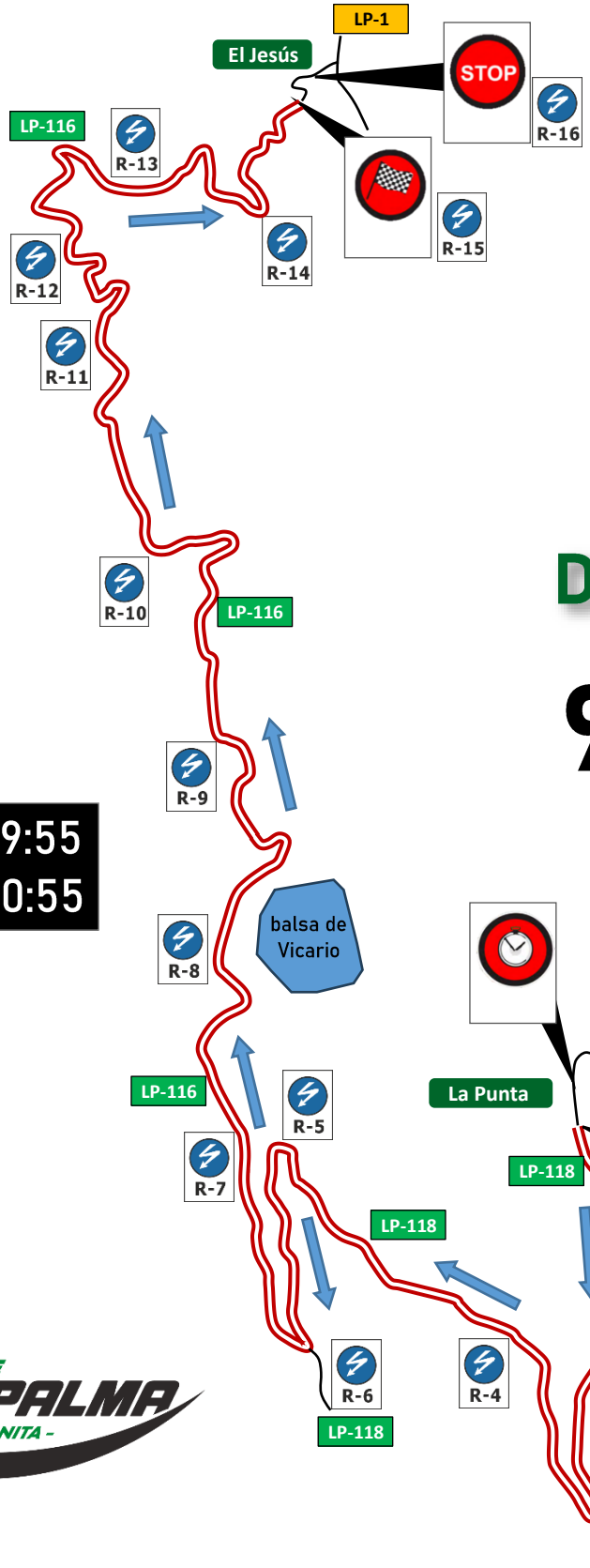

TC2

LA PUNTA DE TIJARAFE

9,84 km

Cierre ctra. 19:55
1º vehículo 20:55

Sección 2	TC 2 LA PUNTA DE TIJARAFE	→	CH 2A Entrada Reagrup. Tazacorte Mar y Lava	Distancia 23,66	Tiempo 37min	Km/h 38,37	Sector 5

Salida TC 2

Distancia Total	Distancia Parcial	DIRECCIÓN	INFORMACIONES	Kms. Regresivos SVA,SVB
00,00	00,00	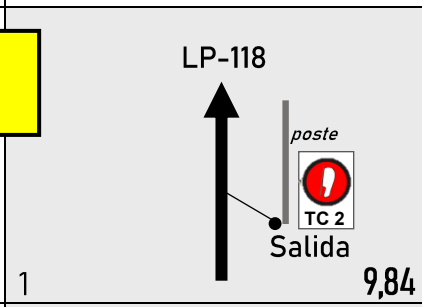		23,66
00,78	00,78	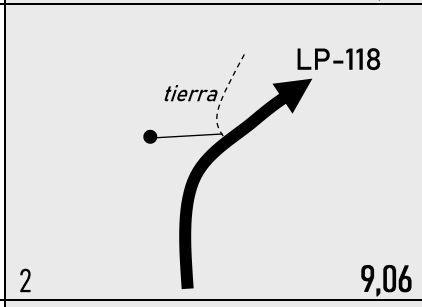		22,88
01,33	00,55	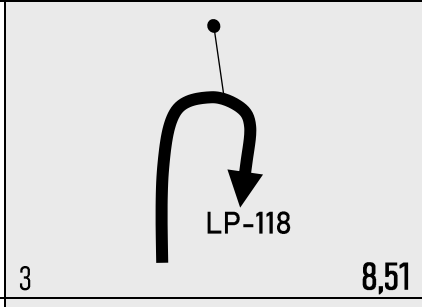		22,33
01,90	00,57	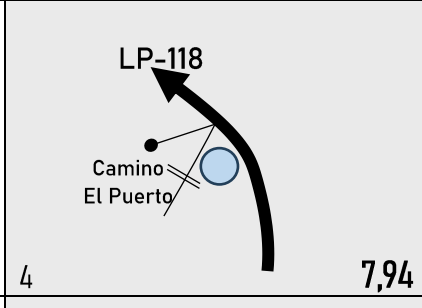		21,76
02,87	00,97	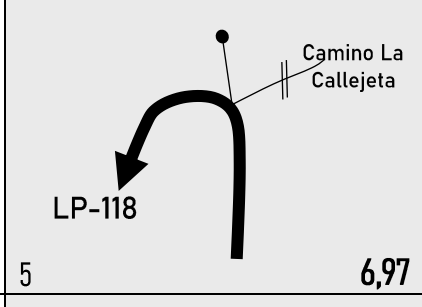		20,79
03,55	00,68	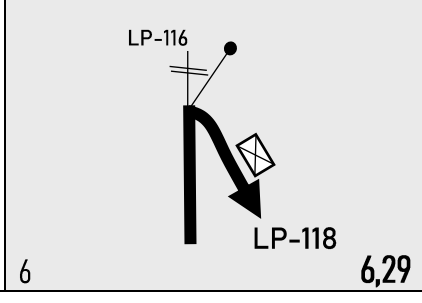		20,11

2

Sección 2	TC 2 LA PUNTA DE TIJARAFE	→	CH 2A Entrada Reagrup. Tazacorte Mar y Lava	Distancia 23,66	Tiempo 37min	Km/h 38,37	Sector 5

Distancia Total	Distancia Parcial	DIRECCIÓN	INFORMACIONES	Kms. Regresivos
04,03	00,48	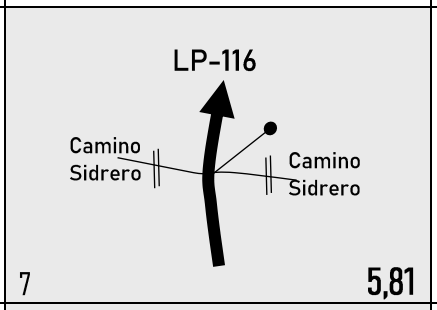		19,63
04,90	00,87	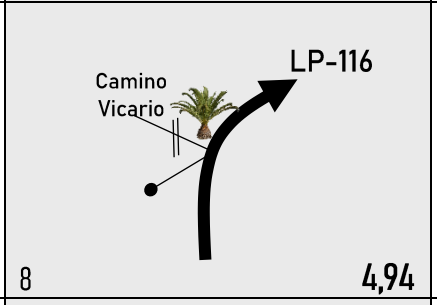		18,76
05,85	00,95	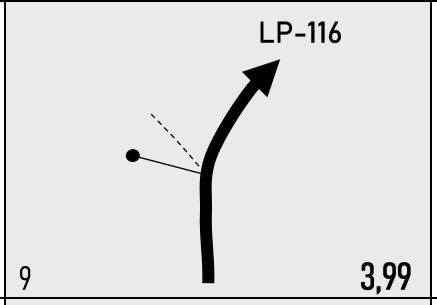		17,81
06,82	00,97	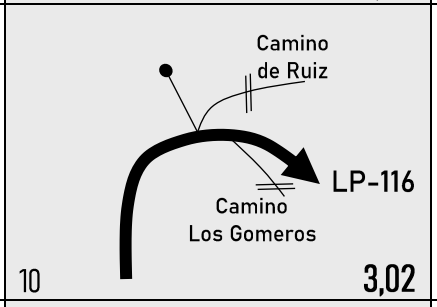		16,84
07,57	00,75			16,09
08,06	00,49	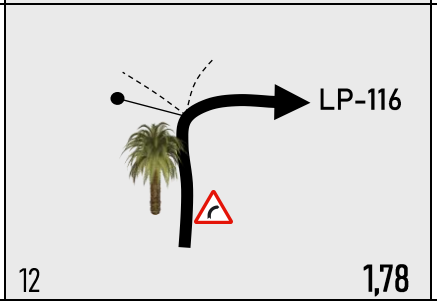		15,60

2

Sección 2	TC 2 LA PUNTA DE TIJARAFE	→	CH 2A Entrada Reagrup. Tazacorte Mar y Lava	Distancia 23,66	Tiempo 37min	Km/h 38,37	Sector 5

Distancia Total	Distancia Parcial	DIRECCIÓN	INFORMACIONES	Kms. Regresivos
08,70	00,64	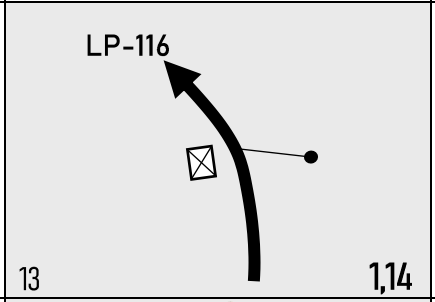		14,96
09,35	00,65	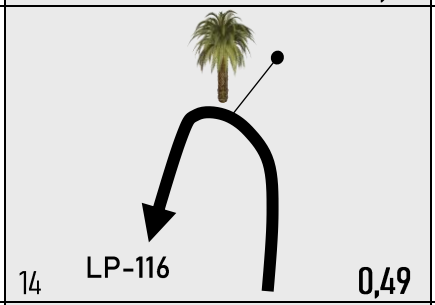		14,31
09,84	00,49	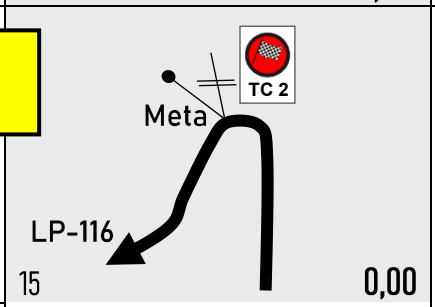		13,82
10,03	00,19	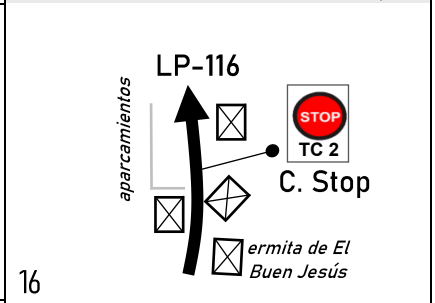		13,63
10,17	00,14	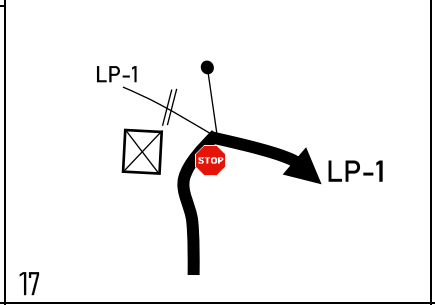		13,49
14,56	04,39	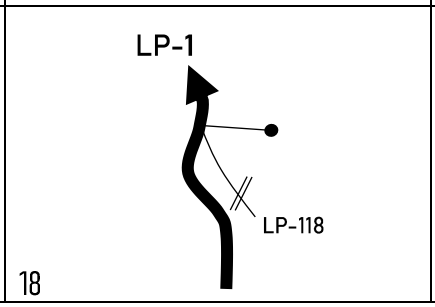		09,10

2

Sección 2	TC 2 LA PUNTA DE TIJARAFE	→	CH 2A Entrada Reagrup. Tazacorte Mar y Lava	Distancia 23,66	Tiempo 37min	Km/h 38,37	Sector 5

Distancia Total	Distancia Parcial	DIRECCIÓN	INFORMACIONES	Kms. Regresivos
15,24	00,68	19 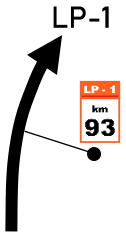		08,42
21,62	06,38	20 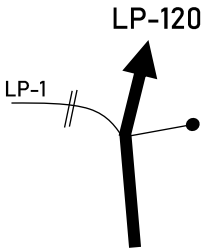		02,04
23,40	01,78	21 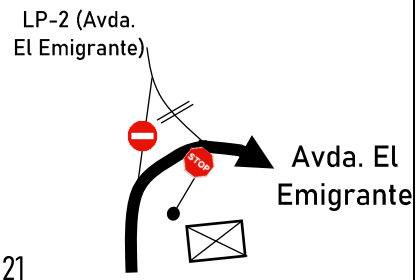		00,26
23,45	00,05	22 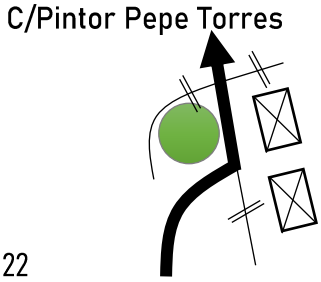		00,21
23,55	00,10	23 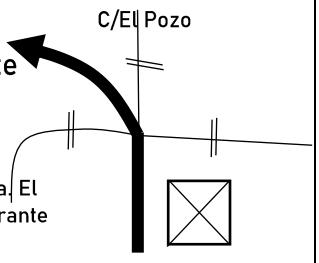		00,11
23,66	00,11	24 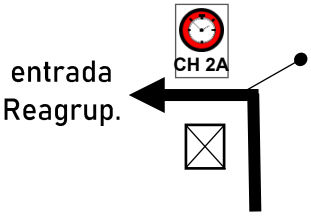	28°39'05.5"N 17°56'48.4"W **Entrada Reagrup.** CH 2A	00,00

3º SECCIÓN

Sección 3	CH 2B Salida Reagrup. Tazacorte	→	CH3 La Marina LP-215	Distancia 4,21	Tiempo 15min	Km/h 16,84	Sector 6

Distancia Total	Distancia Parcial	DIRECCIÓN	INFORMACIONES	Kms. Regresivos
00,00	00,00	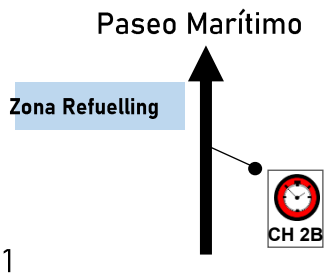 1	28°39'04.2"N 17°56'46.5"W **Salida Reagrupamiento** CH 2B Zona Refuelling REPOSTAJE	04,21
00,13	00,13	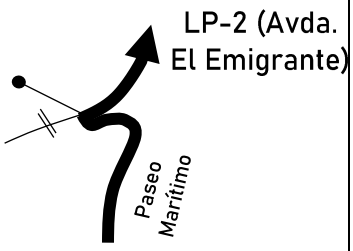 2		04,08
00,47	00,34	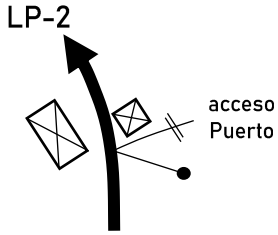 3		03,74
00,73	00,26	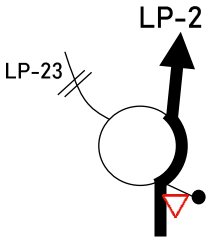 4		03,48
02,27	01,54	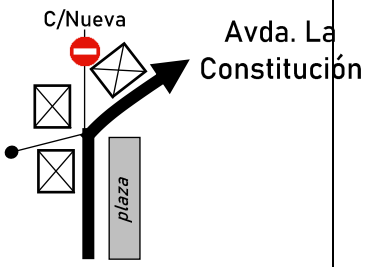 5		01,94
02,41	00,14	6		01,80

Sección 3	CH 2B Salida Reagrup. Tazacorte	→	CH3 La Marina LP-215	Distancia 4,21	Tiempo 15min	Km/h 16,84	Sector 6

Distancia Total	Distancia Parcial	DIRECCIÓN	INFORMACIONES	Kms. Regresivos
02,51	00,10	7 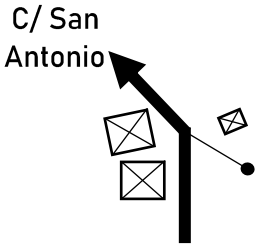		01,70
02,57	00,06	8 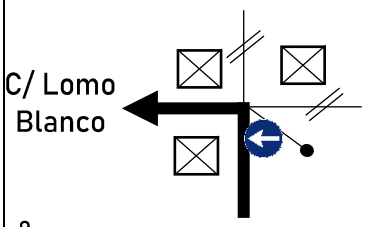		01,64
02,61	00,04	9 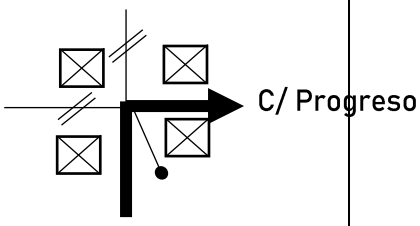		01,60
02,81	00,20	10 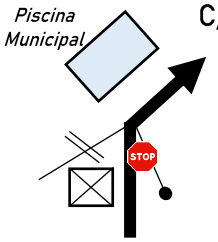 C/Primeros de Mayo (Ctra. La Costa)		01,40
04,10	01,29	11 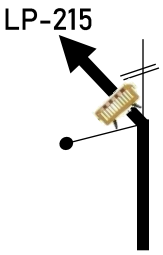		00,11
04,21	00,11	12 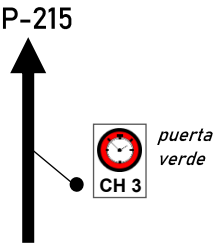		00,00

Sección 3	CH 2B Salida Reagrup. Tazacorte	→	CH3 La Marina LP-215	Distancia 4,21	Tiempo 15min	Km/h 16,84	Sector 6

Distancia		DIRECCIÓN	INFORMACIONES	Kms. Regresivos
Total	Parcial			
	+3 min 00,17	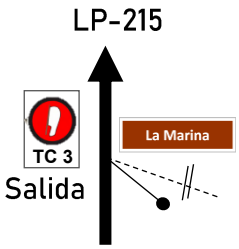 13		

TRAMO CRONOMETRADO

TC3 TAZACORTE – LOS LLANOS

8,33 km

CONTROL HORARIO Y SALIDA

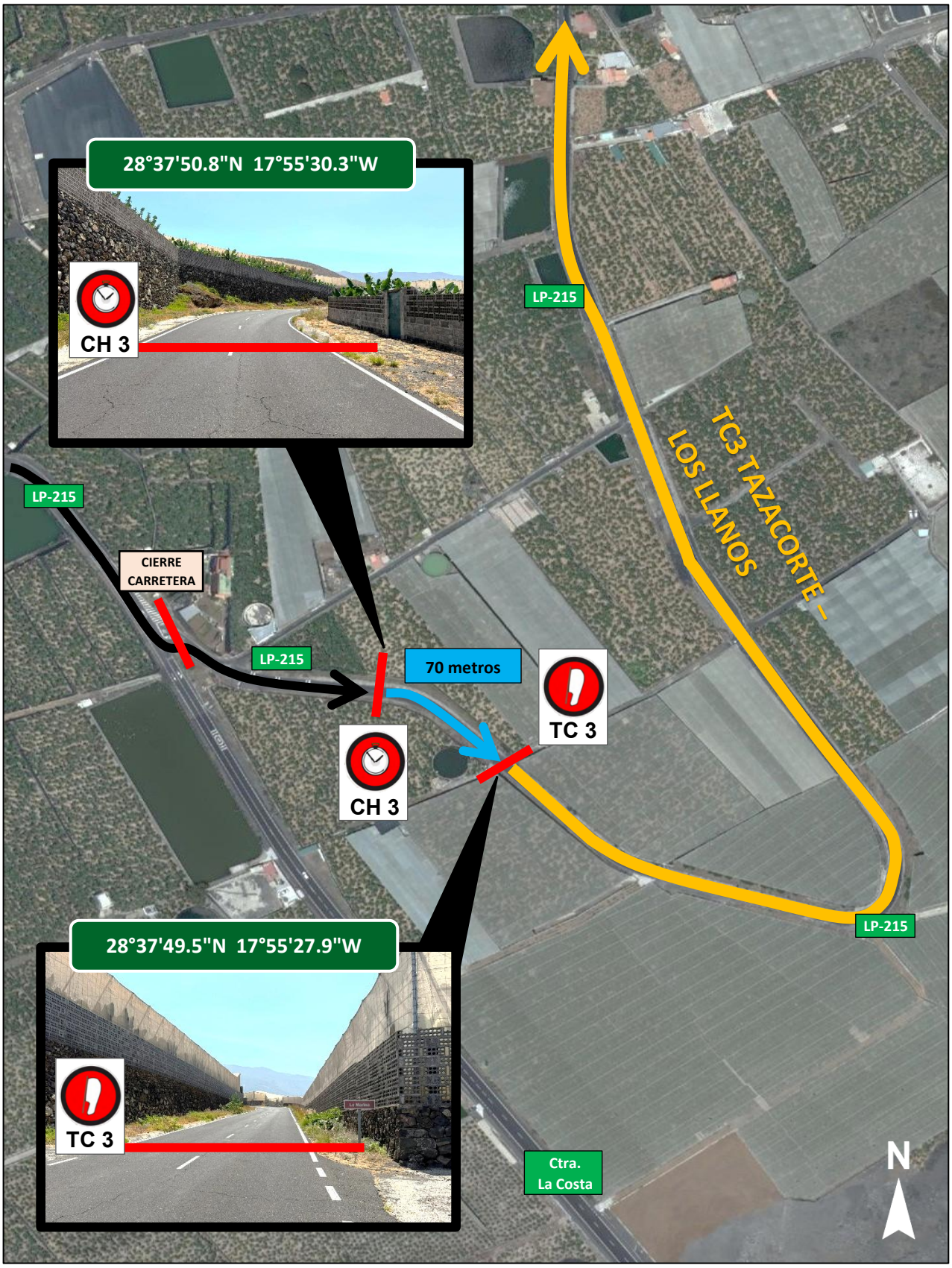

CONTROL DE LLEGADA Y CONTROL STOP

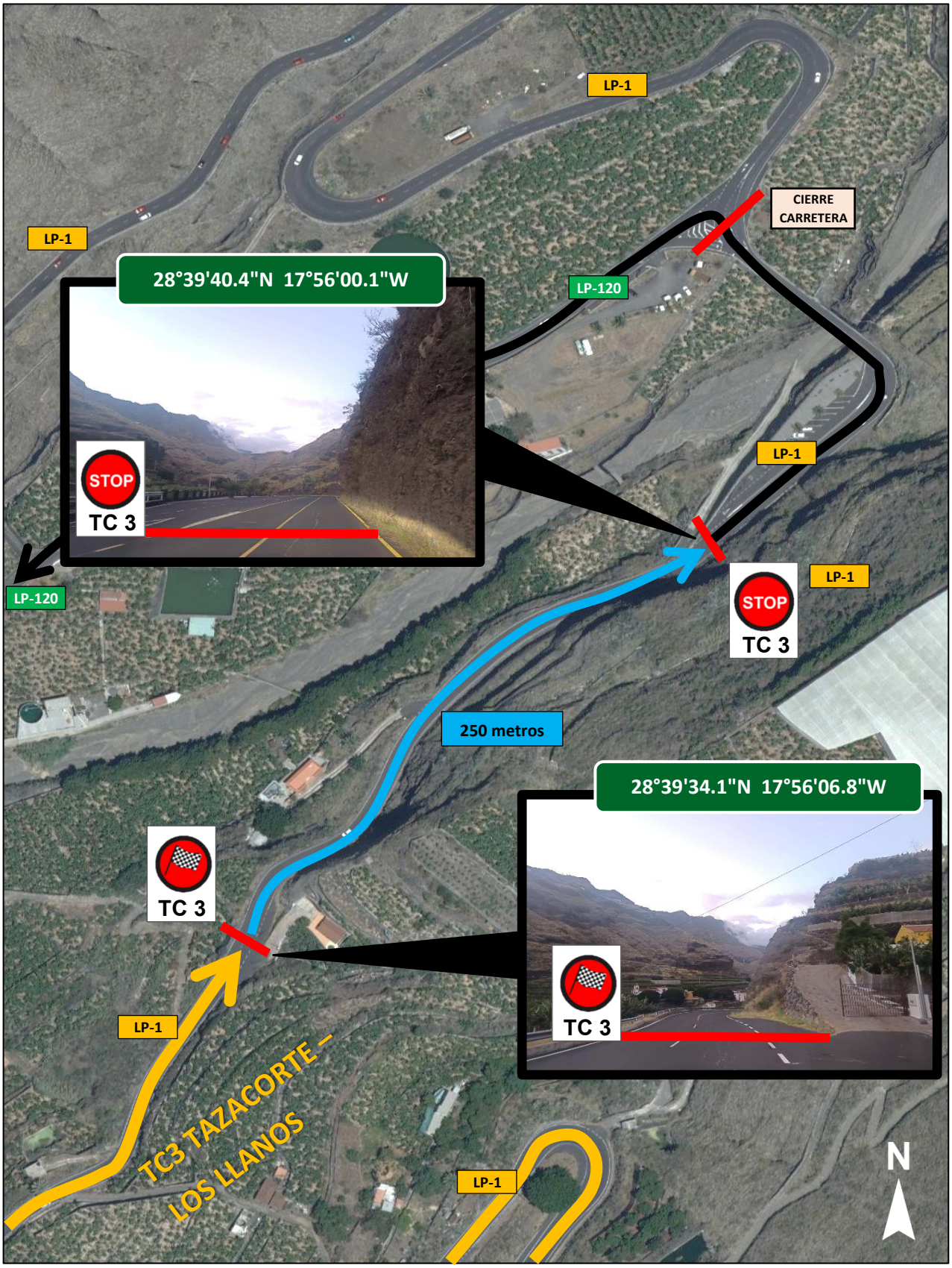

MAPA TC

Cierre ctra. 21:15
1º vehículo 22:15

8,33 km

TC3

TAZACORTE – LOS LLANOS

Sección 3	TC 3 TAZACORTE – LOS LLANOS	→	CH 3A Entrada Parque Cerrado Avda. Marítima S/C	Distancia 58,11	Tiempo 1h15min	Km/h 46,49	Sector 7

Distancia Total	Distancia Parcial	DIRECCIÓN	INFORMACIONES	Kms. Regresivos
00,00	00,00	**Salida TC 3** LP-215 TC 3 La Marina Salida 1 — 8,33	28°37'49.5"N 17°55'27.9"W R-1 TC 3	SVA,SVB 58,11
00,21	00,21	LP-215 2 — 8,12	28°37'46.8"N 17°55'21.0"W R-2	57,90
00,63	00,42	LP-215 3 — 7,70	28°37'59.2"N 17°55'27.2"W R-3	57,48
01,11	00,48	n°16 Cuesta Zapata LP-215 4 — 7,22	28°38'11.5"N 17°55'21.5"W R-4	57,00
01,35	00,24	Cuesta Zapata n°4 5 — 6,98	28°38'14.0"N 17°55'29.1"W R-5	56,76
01,62	00,27	C/Pintor Cándido Camacho Gómez 30 6 — 6,71	28°38'13.7"N 17°55'36.6"W R-6	56,49

3

Sección 3	TC 3 TAZACORTE – LOS LLANOS	→	CH 3A Entrada Parque Cerrado Avda. Marítima S/C	Distancia 58,11	Tiempo 1h15min	Km/h 46,49	Sector 7

Distancia Total	Distancia Parcial	DIRECCIÓN	INFORMACIONES	Kms. Regresivos
01,83	00,21	C/Pintor Cándido Camacho Gómez C/Ángel Santana López 7 6,50	28°38'14.3"N 17°55'44.1"W R-7	56,28
01,92	00,09	C/Pintor Cándido Camacho Gómez 8 6,41	28°38'15.8"N 17°55'47.3"W R-8	56,19
01,99	00,07	LP-2 9 6,34	28°38'16.6"N 17°55'49.4"W	56,12
02,17	00,18	LP-2 10 6,16	28°38'21.9"N 17°55'49.3"W R-9	55,94
02,44	00,27	LP-2 C/ Mariano Benlliure 11 5,89	28°38'30.2"N 17°55'47.4"W R-10	55,67
02,87	00,43	LP-2 Finca La Cruz 12 5,46	28°38'43.1"N 17°55'47.8"W R-11	55,24

3

Sección 3	TC 3 TAZACORTE – LOS LLANOS	→	CH 3A Entrada Parque Cerrado Avda. Marítima S/C	Distancia 58,11	Tiempo 1h15min	Km/h 46,49	Sector 7

Distancia Total	Distancia Parcial	DIRECCIÓN	INFORMACIONES	Kms. Regresivos
02,97	00,10	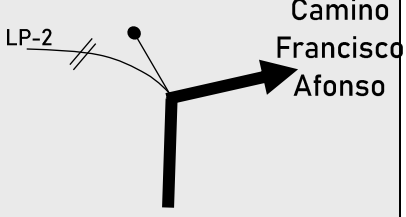 13 5,36		55,14
03,14	00,17	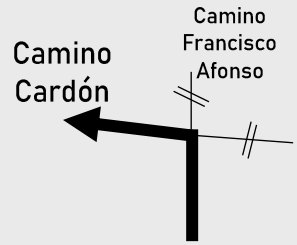 14 5,19		54,97
03,46	00,32	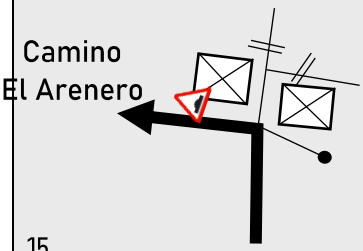 15 4,87		54,65
03,78	00,32	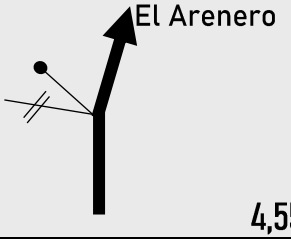 16 4,55		54,33
04,08	00,30	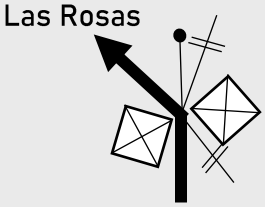 17 4,25		54,03
04,38	00,30	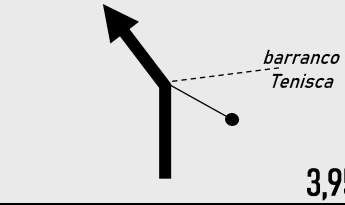 18 3,95		53,73

3

Sección 3	TC 3 TAZACORTE – LOS LLANOS	→	CH 3A Entrada Parque Cerrado Avda. Marítima S/C	Distancia 58,11	Tiempo 1h15min	Km/h 46,49	Sector 7

Distancia Total	Distancia Parcial	DIRECCIÓN	INFORMACIONES	Kms. Regresivos
04,57	00,19			53,54
04,88	00,31	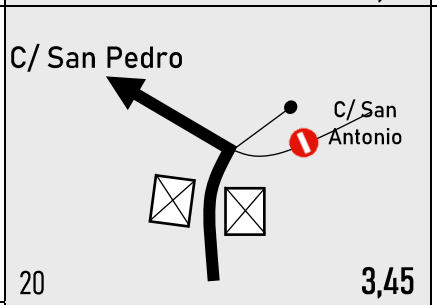		53,23
04,95	00,07			53,16
05,13	00,18	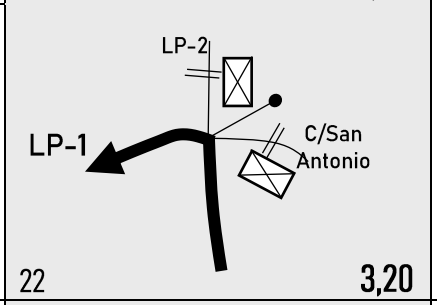		52,98
05,58	00,45	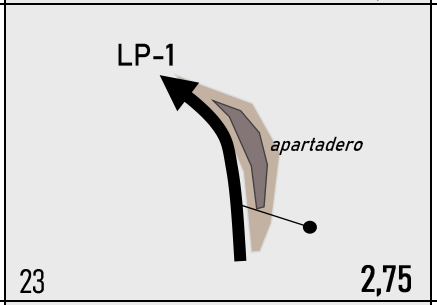		52,53
05,98	00,40	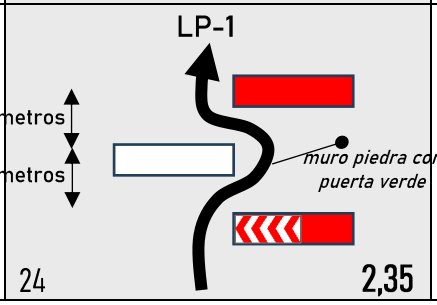		52,13

3

Sección 3	TC 3 TAZACORTE – LOS LLANOS	→	CH 3A Entrada Parque Cerrado Avda. Marítima S/C	Distancia 58,11	Tiempo 1h15min	Km/h 46,49	Sector 7

Distancia Total	Distancia Parcial	DIRECCIÓN	INFORMACIONES	Kms. Regresivos
06,43	00,45	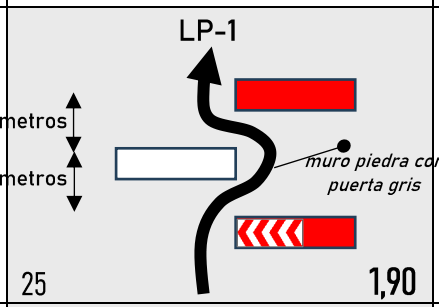		51,68
07,35	00,92	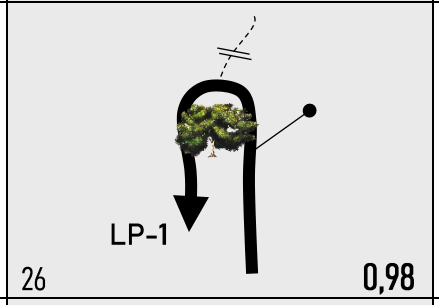		50,76
07,83	00,48	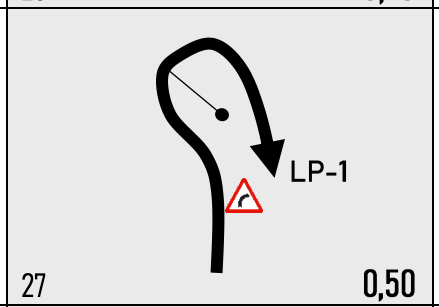		50,28
Meta TC 3 08,33	00,50	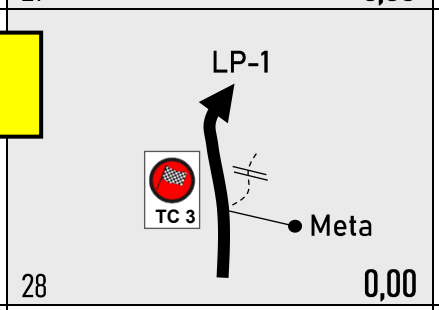		49,78
08,60	00,27	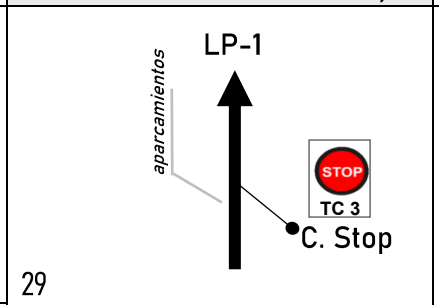		49,51
08,76	00,16	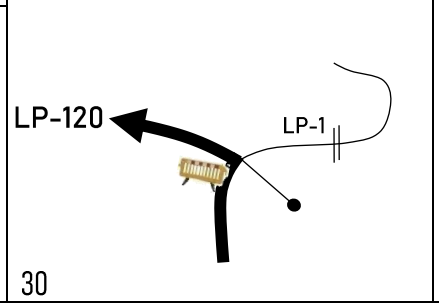		49,35

3

Sección 3	TC 3 TAZACORTE – LOS LLANOS	→	CH 3A Entrada Parque Cerrado Avda. Marítima S/C	Distancia 58,11	Tiempo 1h15min	Km/h 46,49	Sector 7

Distancia Total	Distancia Parcial	DIRECCIÓN	INFORMACIONES	Kms. Regresivos
10,56	01,80	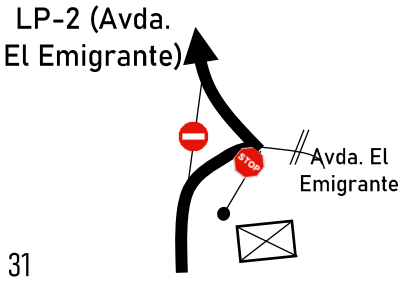 31		47,55
11,02	00,56	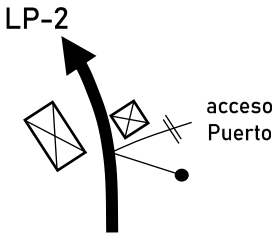 32		47,09
11,28	00,26	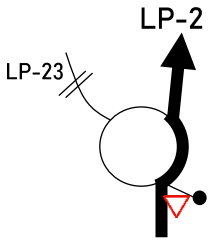 33		46,83
12,82	01,54	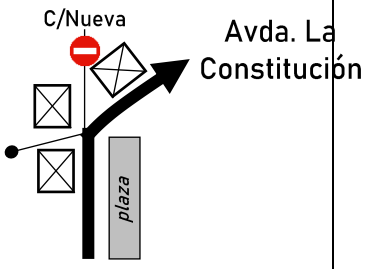 34		45,29
12,96	00,14	35		45,15
13,06	00,10	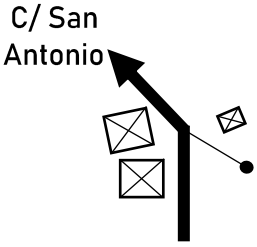 36		45,05

Sección 3	TC 3 TAZACORTE – LOS LLANOS	→	CH 3A Entrada Parque Cerrado Avda. Marítima S/C	Distancia 58,11	Tiempo 1h15min	Km/h 46,49	Sector 7

Distancia Total	Distancia Parcial	DIRECCIÓN	INFORMACIONES	Kms. Regresivos
13,12	00,06	C/ Lomo Blanco 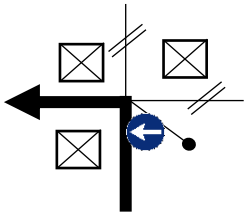 37		44,99
13,16	00,04	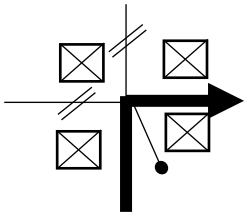 C/ Progreso 38		44,95
13,36	00,20	Piscina Municipal 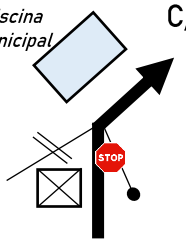 C/Primeros de Mayo (Ctra. La Costa) 39		44,75
14,65	01,29	Ctra. La Costa LP-215 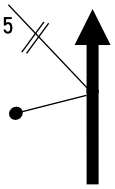 40		43,46
18,62	03,97	LP-213 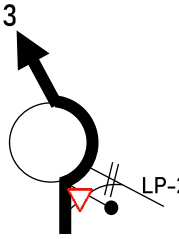 LP-213 41		39,49
19,12	00,50	LP-213 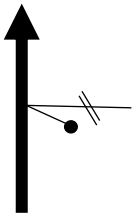 42		38,99

Sección 3	TC 3 TAZACORTE – LOS LLANOS	→	CH 3A Entrada Parque Cerrado Avda. Marítima S/C	Distancia 58,11	Tiempo 1h15min	Km/h 46,49	Sector 7

Distancia Total	Distancia Parcial	DIRECCIÓN	INFORMACIONES	Kms. Regresivos
21,16	02,04	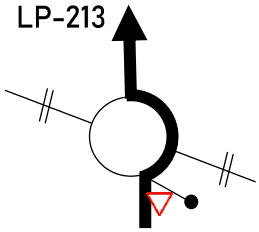 43		36,95
21,52	00,36	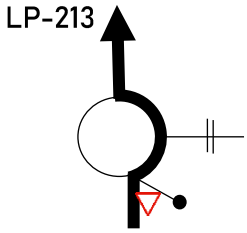 44		36,59
22,48	00,96	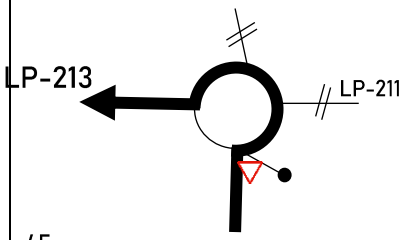 45		35,63
22,89	00,41	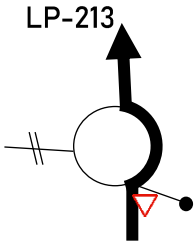 46		35,22
24,80	01,91	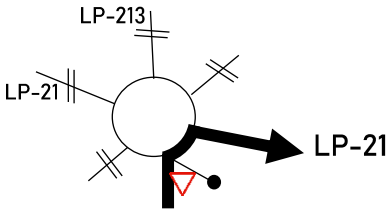 47	*dirección Santa Cruz*	33,31
26,29	01,49	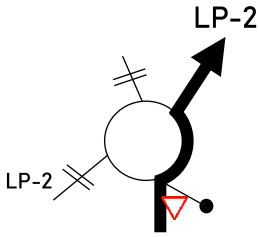 48	*dirección Santa Cruz*	31,82

Sección 3	TC 3 TAZACORTE – LOS LLANOS	→	CH 3A Entrada Parque Cerrado Avda. Marítima S/C	Distancia 58,11	Tiempo 1h15min	Km/h 46,49	Sector 7

Distancia Total	Distancia Parcial	DIRECCIÓN	INFORMACIONES	Kms. Regresivos
29,24	02,95	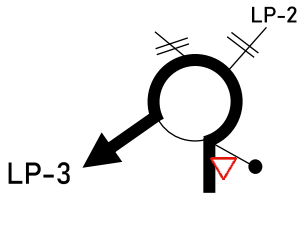 49	*dirección Santa Cruz*	28,87
31,95	02,71	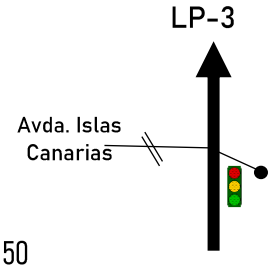 50	Situar carril derecho antes del cruce	26,16
33,72	01,77	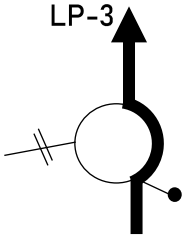 51		24,39
36,68	02,96	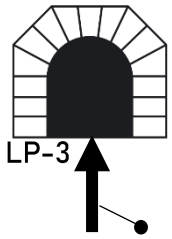 52	Túnel Nuevo La Cumbre 2.650 metros	21,43
45,93	09,25	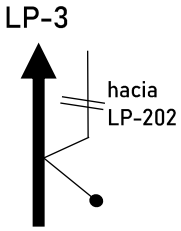 53		12,18
48,18	02,25	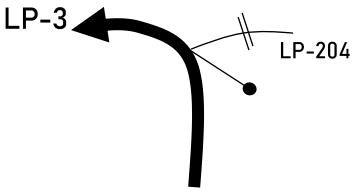 54		09,93

Sección 3	TC 3 TAZACORTE – LOS LLANOS	→	CH 3A Entrada Parque Cerrado Avda. Marítima S/C	Distancia 58,11	Tiempo 1h15min	Km/h 46,49	Sector 7

Distancia Total	Distancia Parcial	DIRECCIÓN	INFORMACIONES	Kms. Regresivos
50,40	02,22	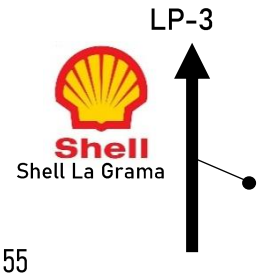 55		07,71
51,30	00,90	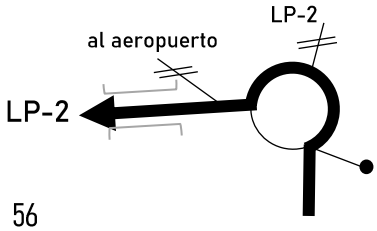 56	Cruzar puente y seguir LP-2 hacia Santa Cruz	06,81
54,13	02,83	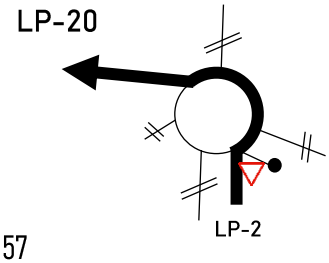 57	Situar carril izquierdo antes de entrar a la rotonda	03,98
55,62	01,49	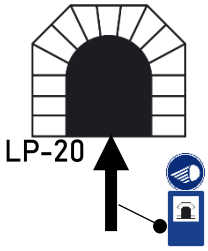 58	Situar carril derecho en túneles	02,49
56,59	00,97	 59		01,52
56,88	00,29	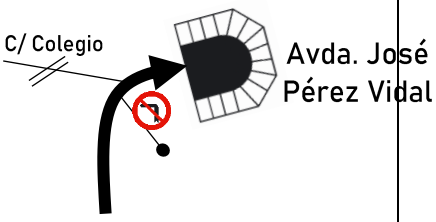 60		01,23

Sección 3	TC 3 TAZACORTE – LOS LLANOS	→	CH 3A Entrada Parque Cerrado Avda. Marítima S/C	Distancia 58,11	Tiempo 1h15min	Km/h 46,49	Sector 7

Distancia Total	Distancia Parcial	DIRECCIÓN	INFORMACIONES	Kms. Regresivos
57,04	00,16	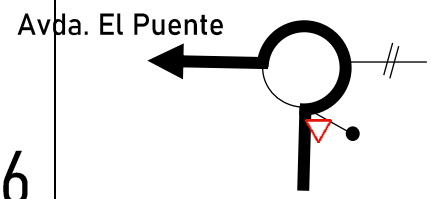 61		01,07
57,97	00,93	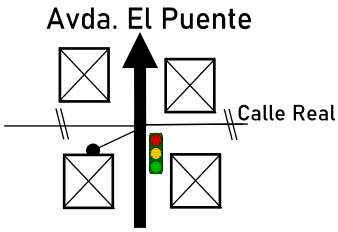 62		00,14
58,04	00,07	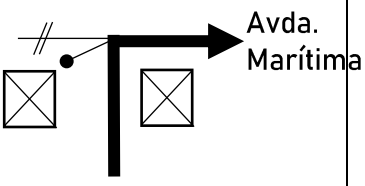 63		00,07
58,11	00,07	64		00,00

4º SECCIÓN

Sección 4	CH 3B Salida Parque Cerrado	→	CH 3C Entrada Asistencias	Distancia 0,20	Tiempo 2min	Km/h 6,00	Sector 8

Distancia Total	Distancia Parcial	DIRECCIÓN	INFORMACIONES	Kms. Regresivos
00,00	00,00	1 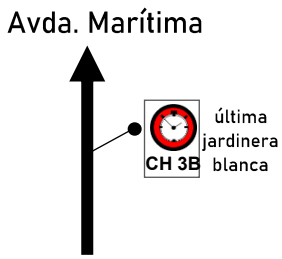		00,20
00,09	00,09	2 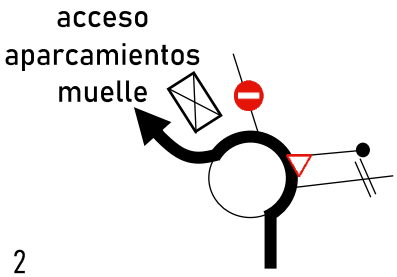		00,11
00,20	00,11	3 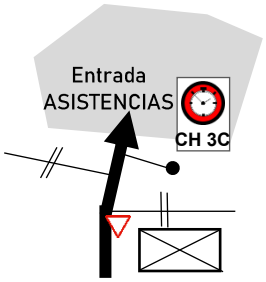		00,00

Sección 4	CH 3D Salida Asistencias	→	CH 4 Calle Venezuela Fuencaliente	Distancia 26,02	Tiempo 40min	Km/h 39,03	Sector 9

Distancia Total	Distancia Parcial	DIRECCIÓN	INFORMACIONES	Kms. Regresivos
00,00	00,00	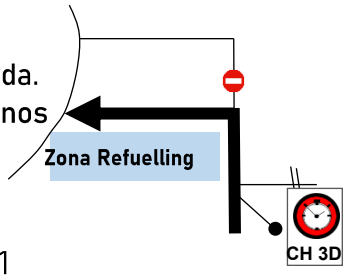 1	28°40'48.5"N 17°45'59.1"W **Salida Asistencias** 	26,02
00,05	00,05	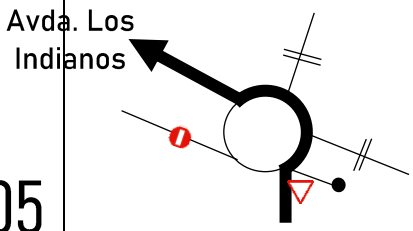 2	Carril interior de la rotonda	25,97
00,21	00,16	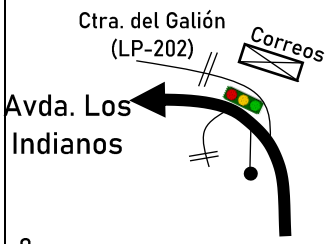 3		25,81
00,33	00,12	 4		25,69
00,75	00,42	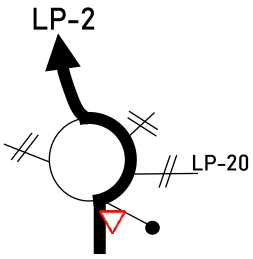 5	entrar en la rotonda por el carril izquierdo	25,27
00,88	00,13	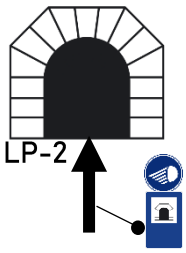 6		25,14

Sección 4	CH 3D Salida Asistencias	→	CH 4 Calle Venezuela Fuencaliente	Distancia 26,02	Tiempo 40min	Km/h 39,03	Sector 9

Distancia Total	Distancia Parcial	DIRECCIÓN	INFORMACIONES	Kms. Regresivos
01,40	00,52	 7		24,62
02,97	01,57	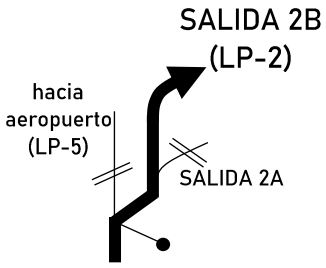 8		23,05
03,33	00,36	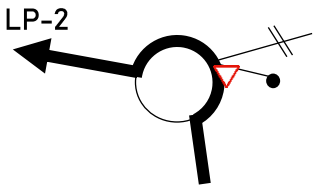 9		22,69
04,46	01,13	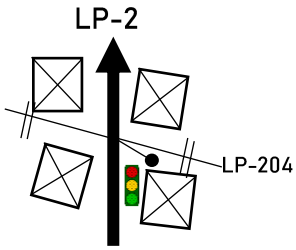 10		21,56
06,10	01,64	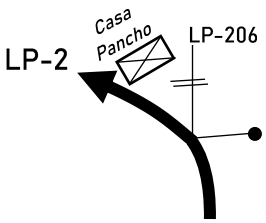 11		19,92
07,37	01,27	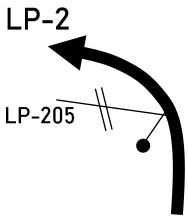 12		18,65

Sección 4	CH 3D Salida Asistencias	→	CH 4 Calle Venezuela Fuencaliente	Distancia 26,02	Tiempo 40min	Km/h 39,03	Sector 9

Distancia Total	Distancia Parcial	DIRECCIÓN	INFORMACIONES	Kms. Regresivos
09,77	02,40	13 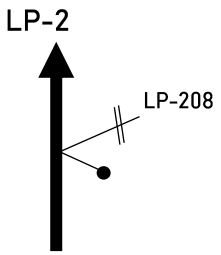		16,25
18,24	08,47	14 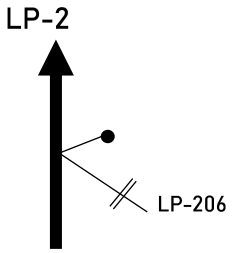		07,78
25,43	07,19	15 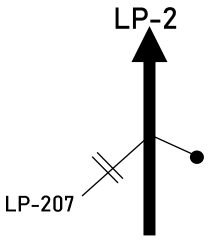		00,59
25,59	00,16	16 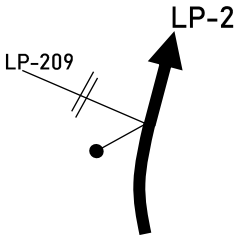		00,43
25,94	00,35	17 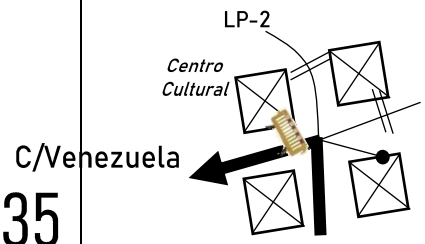	28°29'40.0"N 17°50'44.5"W	00,08
26,02	00,08	18 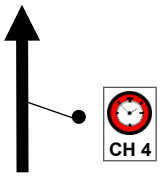	28°29'38.1"N 17°50'46.1"W	00,00

Sección 4	CH 3D Salida Asistencias	→	CH 4 Calle Venezuela Fuencaliente	Distancia 26,02	Tiempo 40min	Km/h 39,03	Sector 9

Distancia		DIRECCIÓN	INFORMACIONES	Kms. Regresivos
Total	Parcial			
	+3 min 00,05	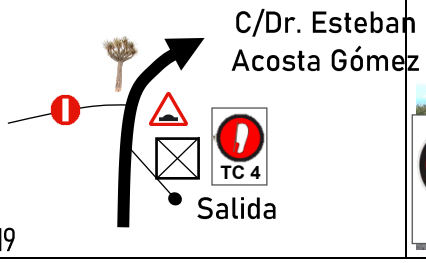		

TRAMO CRONOMETRADO

TC4 LAS INDIAS DE FUENCALIENTE

10,11 km

CONTROL HORARIO Y SALIDA

CONTROL DE LLEGADA Y CONTROL STOP

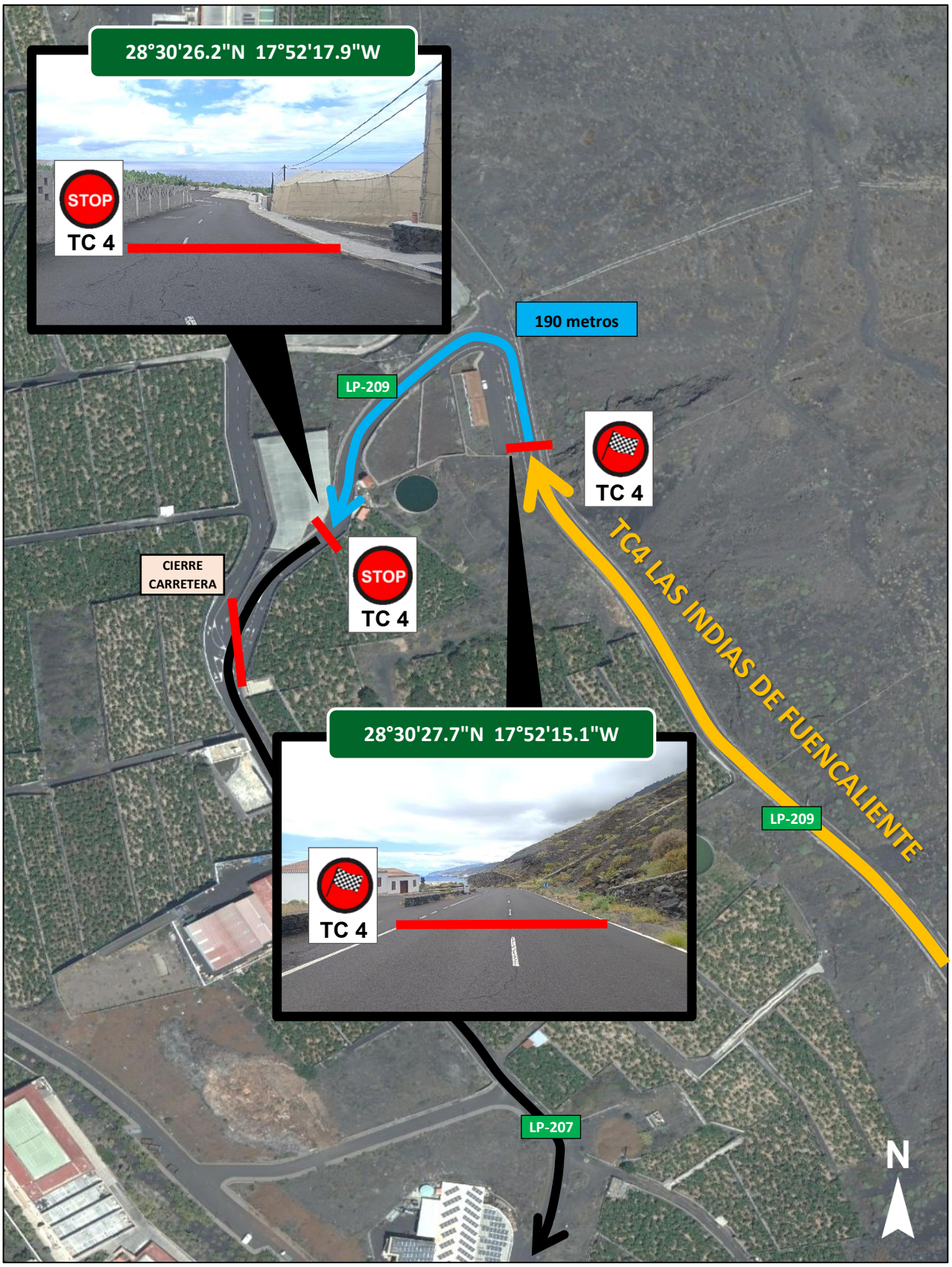

MAPA TC

Cierre ctra. 09:15
1º vehículo 10:15

Sección 4	TC 4 LAS INDIAS DE FUENCALIENTE	→	CH 5 Ctra. La Salemera LP-217	Distancia 41,83	Tiempo 57min	Km/h 44,03	Sector 10

Distancia Total	Distancia Parcial	DIRECCIÓN	INFORMACIONES	Kms. Regresivos
00,00	00,00	**Salida TC 4** C/Dr. Esteban Acosta Gómez TC 4 Salida 1 — 10,11	28°29'36.9"N 17°50'47.2"W R-1 TC 4	SVA,SVB 41,83
00,07	00,07	C/Antonio Fco. Hdez. Santos 2 — 10,04	28°29'36.9"N 17°50'50.4"W 	41,76
00,14	00,07	C/Antonio Fco. Hdez. Santos Bodegas Teneguía 3 — 9,97	28°29'34.9"N 17°50'50.9"W R-2 Giro 540° a la rotonda (vuelta completa)	41,69
00,36	00,22	LP-209 STOP 4 — 9,75	28°29'32.1"N 17°50'47.7"W R-3	41,47
00,72	00,36	LP-209 C/Gumersindo Curbelo Yanes 5 — 9,39	28°29'24.8"N 17°50'40.1"W R-4	41,11
00,76	00,04	C/ Antonio Hernández Hernández 6 — 9,35	28°29'24.8"N 17°50'38.3"W 	41,07

Sección 4	TC 4 LAS INDIAS DE FUENCALIENTE	→	CH 5 Ctra. La Salemera LP-217	Distancia 41,83	Tiempo 57min	Km/h 44,03	Sector 10

Distancia Total	Distancia Parcial	DIRECCIÓN	INFORMACIONES	Kms. Regresivos
01,43	00,67	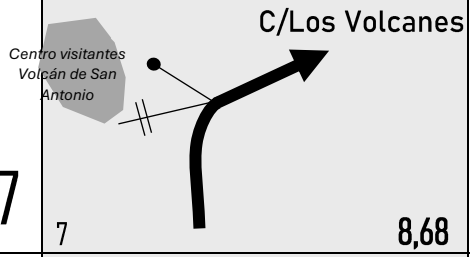		40,40
01,67	00,24	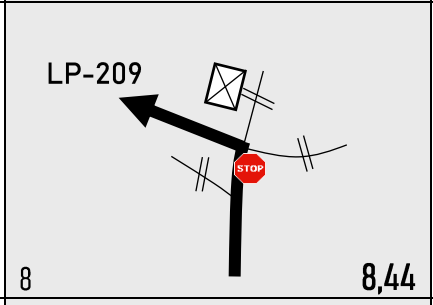		40,16
02,94	01,27	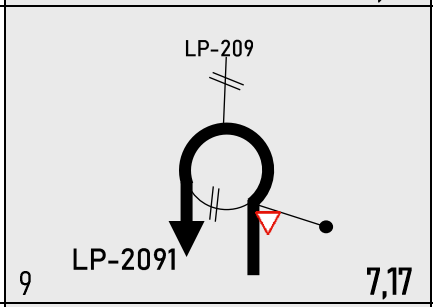		38,89
03,83	00,89	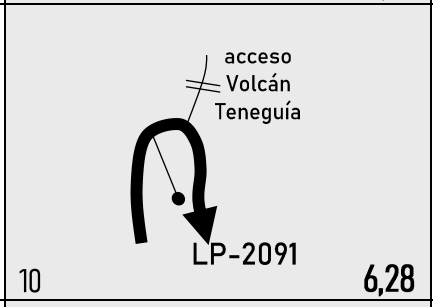		38,00
04,18	00,35	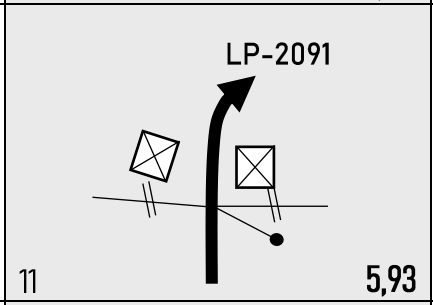		37,65
05,05	00,87	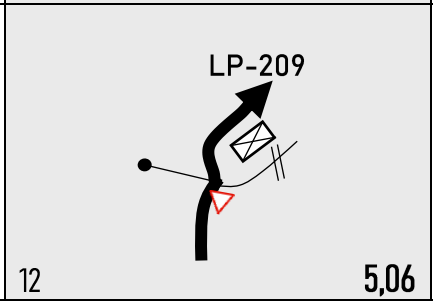		36,78

Sección 4	TC 4 LAS INDIAS DE FUENCALIENTE	→	CH 5 Ctra. La Salemera LP-217	Distancia 41,83	Tiempo 57min	Km/h 44,03	Sector 10

Distancia Total	Distancia Parcial	DIRECCIÓN	INFORMACIONES	Kms. Regresivos
05,45	00,40	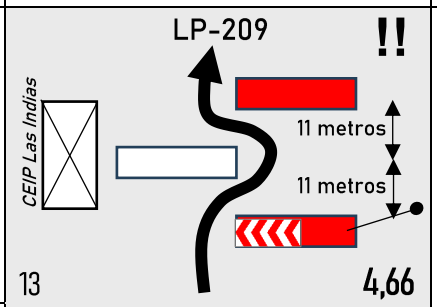	28°30'07.6"N 17°51'39.9"W	36,38
05,48	00,03	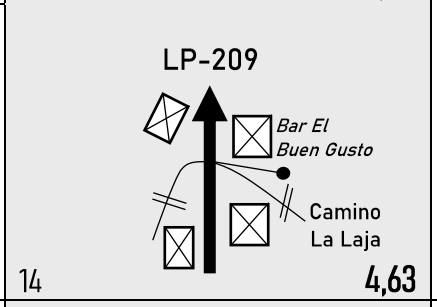	28°30'08.6"N 17°51'40.4"W	36,35
06,00	00,52	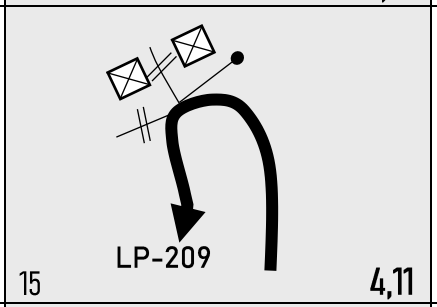	28°30'22.3"N 17°51'49.3"W	35,83
06,55	00,55	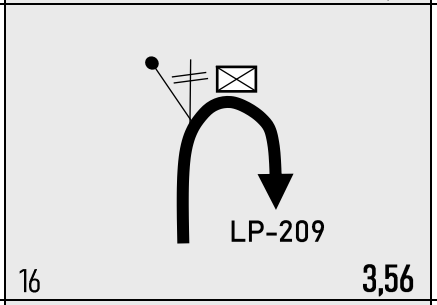	28°30'05.2"N 17°51'47.6"W	35,28
07,07	00,52	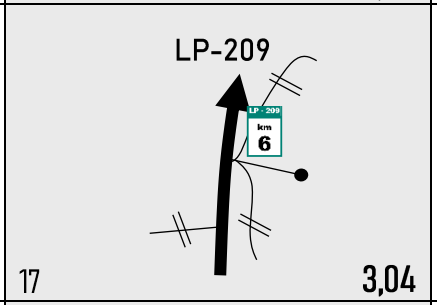	28°30'18.4"N 17°51'56.4"W	34,76
07,91	00,84	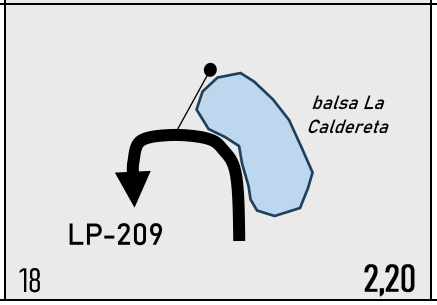	28°30'42.0"N 17°52'04.5"W	33,92

Sección 4	TC 4 LAS INDIAS DE FUENCALIENTE	→	CH 5 Ctra. La Salemera LP-217	Distancia 41,83	Tiempo 57min	Km/h 44,03	Sector 10

Distancia Total	Distancia Parcial	DIRECCIÓN	INFORMACIONES	Kms. Regresivos
09,20	01,29	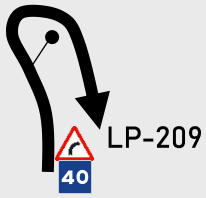 19 0,91		32,63
10,11	00,91	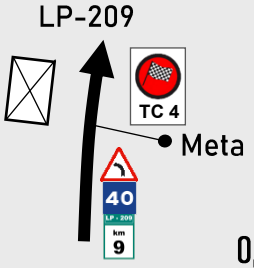 20 0,00		31,72
10,30	00,19	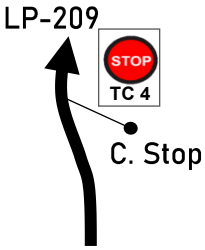 21		31,53
10,35	00,05	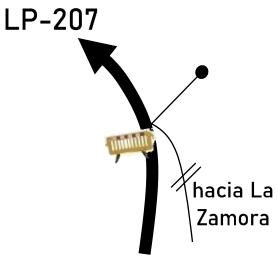 22		31,48
10,94	00,59	 23		30,89
17,34	06,40	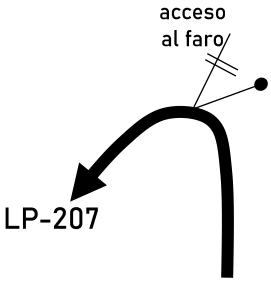 24		24,49

Meta TC 4

4

Sección 4	TC 4 LAS INDIAS DE FUENCALIENTE	→	CH 5 Ctra. La Salemera LP-217	Distancia 41,83	Tiempo 57min	Km/h 44,03	Sector 10

Distancia Total	Distancia Parcial	DIRECCIÓN	INFORMACIONES	Kms. Regresivos
28,01	10,67	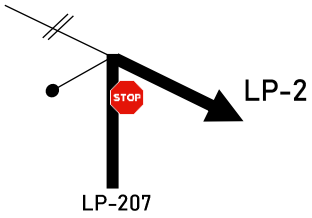 25		13,82
28,92	00,91	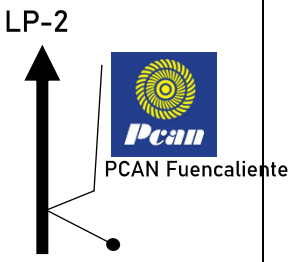 26		12,91
35,17	06,25	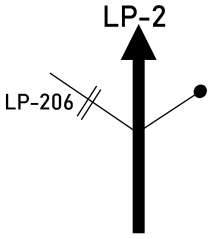 27		06,66
41,61	06,44	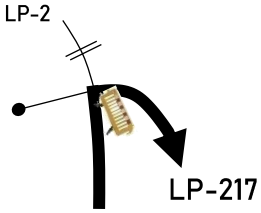 28		00,22
41,83	00,22	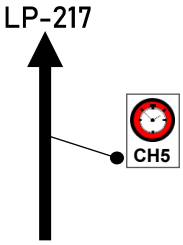 29		00,00
	+3 min 00,11	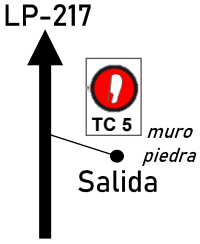 30		

TC5 LA SALEMERA DE VILLA DE MAZO

7,19 km

CONTROL HORARIO Y SALIDA

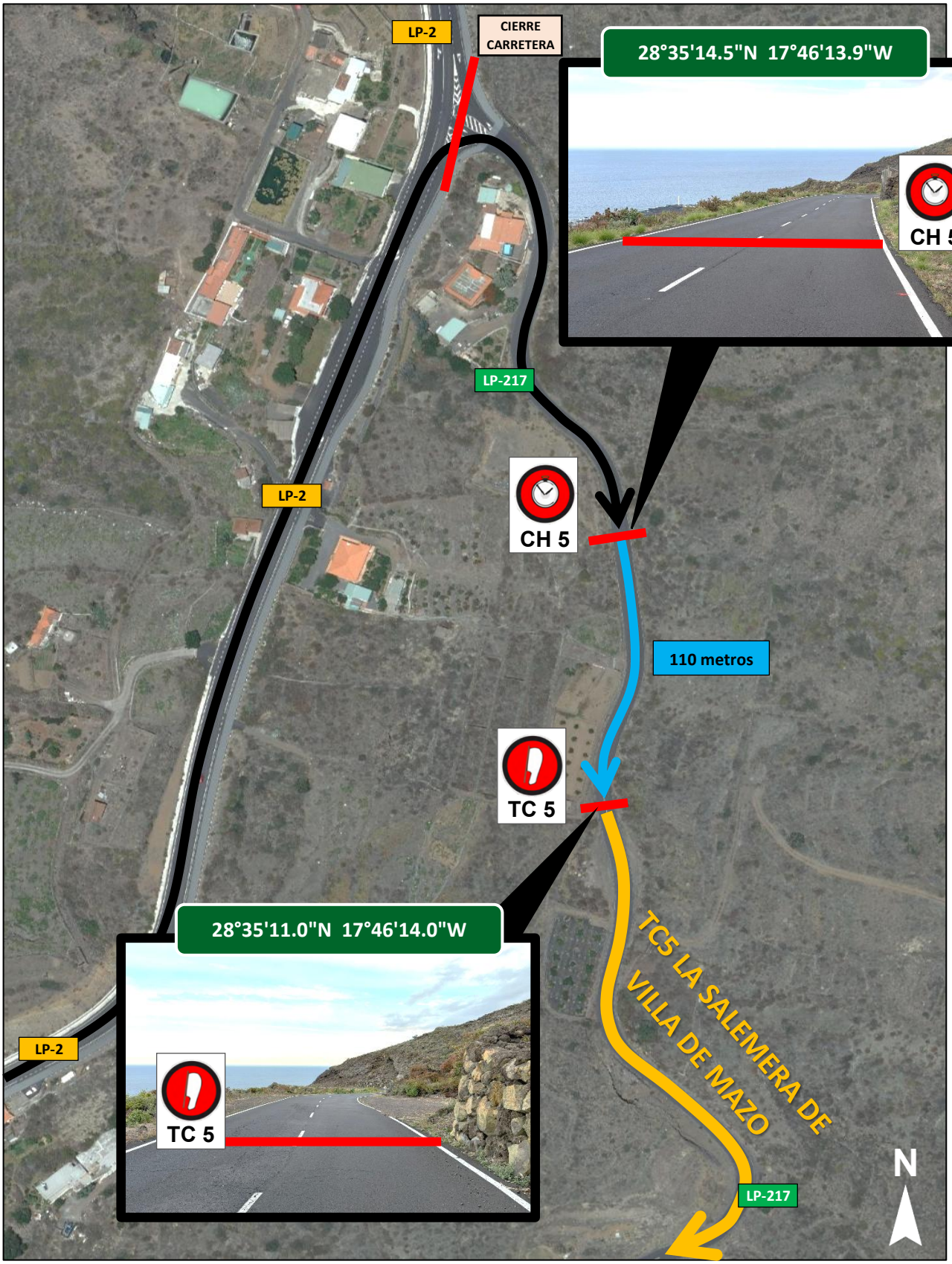

CONTROL DE LLEGADA Y CONTROL STOP

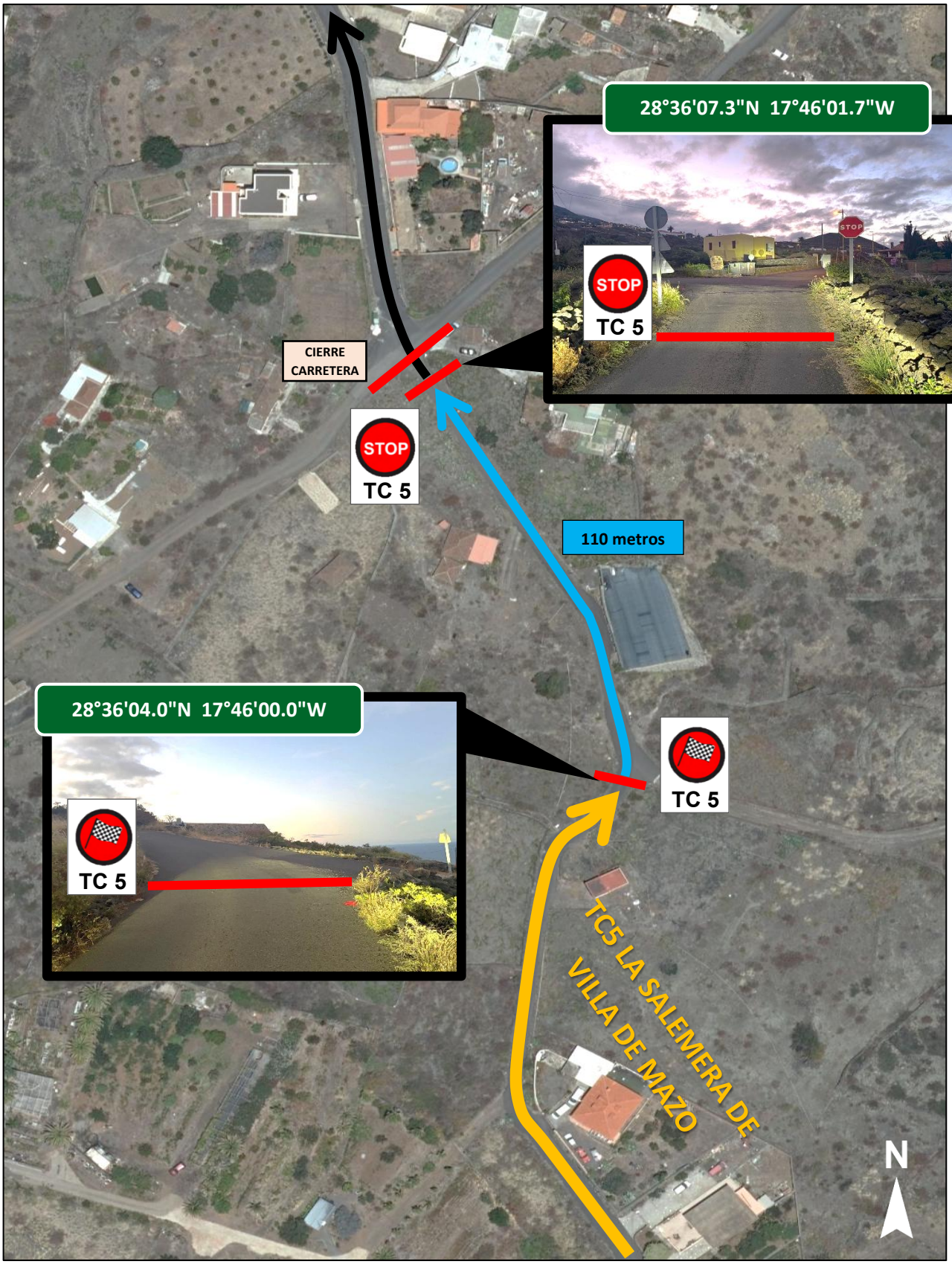

MAPA TC

Cierre ctra. 10:15
1º vehículo 11:15

7,19 km

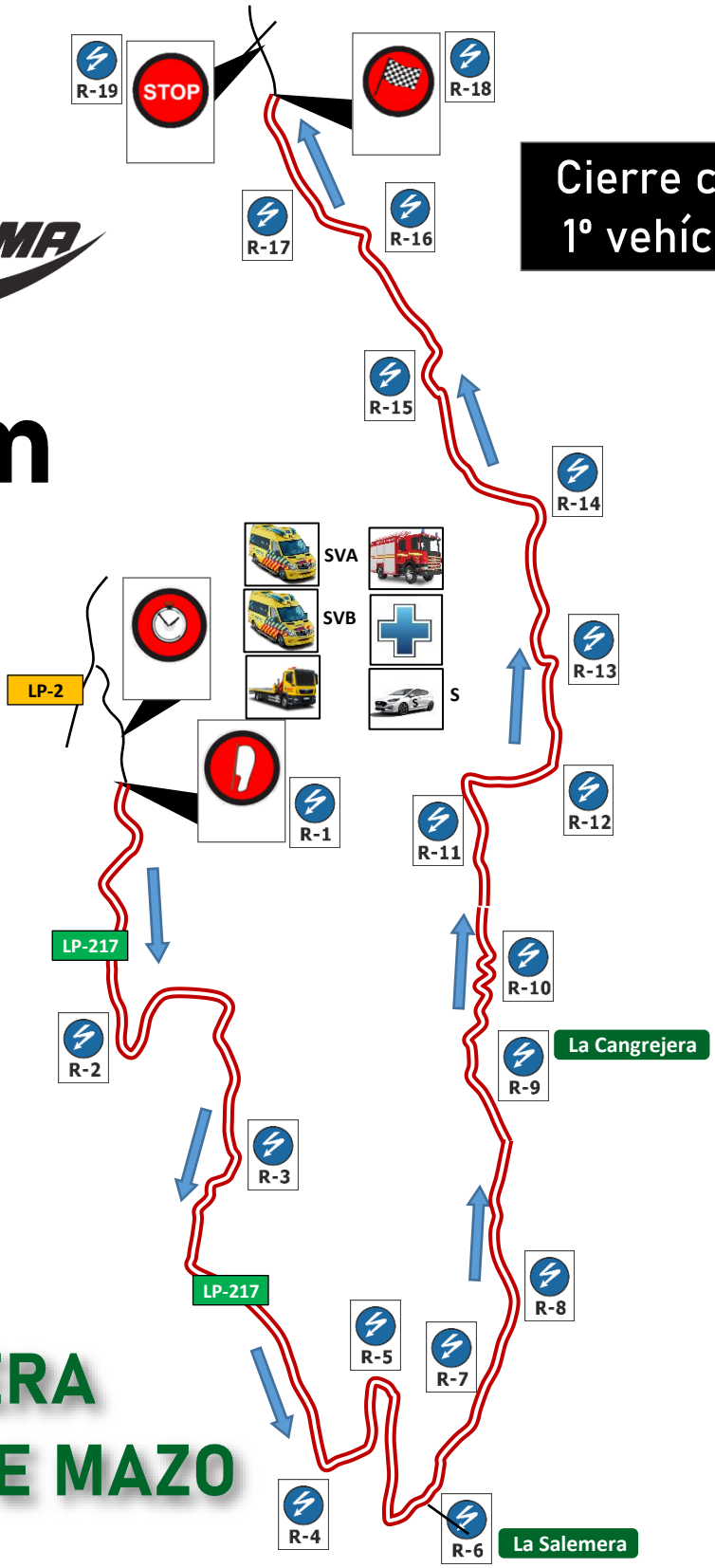

TC5

LA SALEMERA DE VILLA DE MAZO

Sección 4	TC 5 LA SALEMERA DE VILLA DE MAZO	→	CH 6 Camino El Linar	Distancia 10,92	Tiempo 17min	Km/h 38,54	Sector 11

Salida TC 5

Distancia Total	Distancia Parcial	DIRECCIÓN	INFORMACIONES	Kms. Regresivos
00,00	00,00	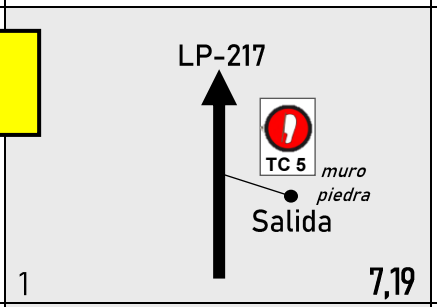	28°35'11.0"N 17°46'14.0"W	SVA,SVB 10,92
00,68	00,68	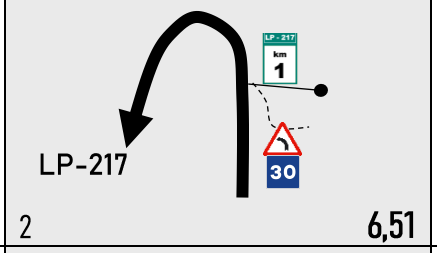	28°34'51.4"N 17°46'13.6"W	10,24
01,43	00,75	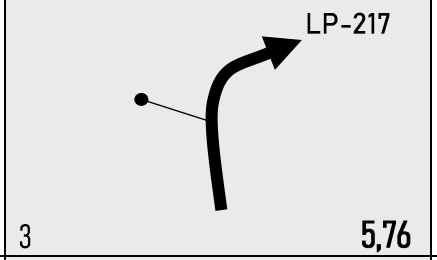	28°34'42.5"N 17°46'03.6"W	09,49
02,36	00,93	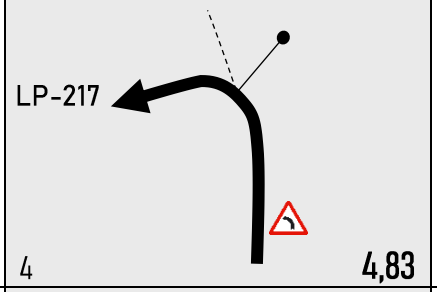	28°34'17.9"N 17°45'55.8"W	08,56
02,62	00,26	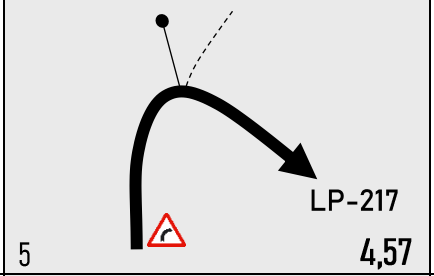	28°34'24.5"N 17°45'51.1"W	08,30
03,08	00,46	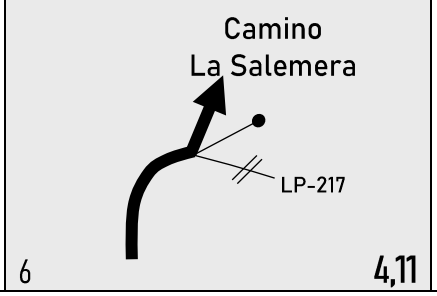	28°34'15.4"N 17°45'47.1"W	07,84

5

Sección 4	TC 5 LA SALEMERA DE VILLA DE MAZO	→	CH 6 Camino El Linar	Distancia 10,92	Tiempo 17min	Km/h 38,54	Sector 11

Distancia Total	Distancia Parcial	DIRECCIÓN	INFORMACIONES	Kms. Regresivos
03,42	00,34	Camino La Salemera 7 — 3,77	28°34'24.9"N 17°45'41.2"W R-7	07,50
03,63	00,21	Camino La Salemera 8 — 3,56	28°34'31.4"N 17°45'39.3"W R-8	07,29
04,06	00,43	Camino La Salemera C/ Cangrejera 9 — 3,13	28°34'45.0"N 17°45'40.6"W R-9	06,86
04,46	00,40	Camino La Salemera 10 — 2,73	28°34'55.4"N 17°45'41.3"W R-10	06,46
04,90	00,44	Camino La Salemera 11 — 2,29	28°35'08.7"N 17°45'42.9"W R-11	06,02
05,17	00,27	Camino La Salemera bajada El Pozo 12 — 2,02	28°35'11.7"N 17°45'36.5"W R-12	05,75

5

Sección 4	TC 5 LA SALEMERA DE VILLA DE MAZO	→	CH 6 Camino El Linar	Distancia 10,92	Tiempo 17min	Km/h 38,54	Sector 11

Distancia Total	Distancia Parcial	DIRECCIÓN	INFORMACIONES	Kms. Regresivos
05,44	00,27	Camino La Salemera 13 1,75	28°35'19.9"N 17°45'36.0"W R-13	05,48
05,88	00,44	Camino La Salemera 14 1,31	28°35'32.3"N 17°45'37.7"W R-14	05,04
06,34	00,46	Camino La Salemera 15 0,85	28°35'42.2"N 17°45'47.4"W R-15	04,58
06,74	00,40	Camino La Salemera 16 0,45	28°35'53.2"N 17°45'53.1"W R-16	04,18
06,91	00,17	Camino La Salemera 17 0,28	28°35'55.8"N 17°45'58.1"W R-17	04,01
07,19	00,28	Camino La Salemera Meta TC 5 18 0,00	28°36'04.0"N 17°46'00.0"W R-18 TC 5	03,73

Meta TC 5

5

Sección 4	TC 5 LA SALEMERA DE VILLA DE MAZO	→	CH 6 Camino El Linar	Distancia 10,92	Tiempo 17min	Km/h 38,54	Sector 11

Distancia Total	Distancia Parcial	DIRECCIÓN	INFORMACIONES	Kms. Regresivos
07,30	00,11	19 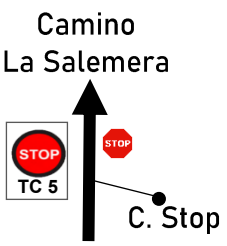		03,62
07,31	00,01	20 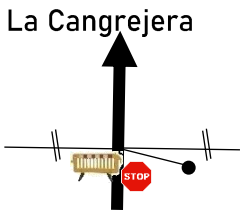		03,61
07,75	00,44	21 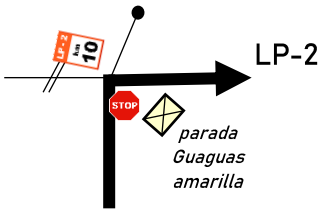		03,17
07,96	00,21	22 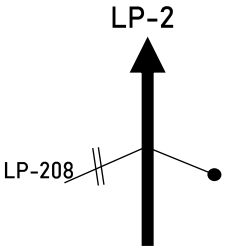		02,96
08,63	00,67	23 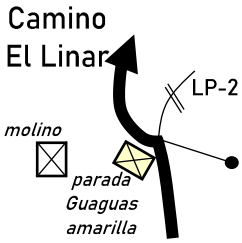	 Molino de viento de Monte Pueblo, Villa de Mazo	02,29
09,83	01,20	24 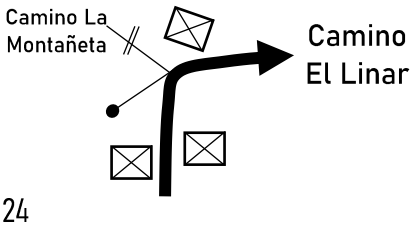		01,09

Sección 4	TC 5 LA SALEMERA DE VILLA DE MAZO	→	CH 6 Camino El Linar	Distancia 10,92	Tiempo 17min	Km/h 38,54	Sector 11

Distancia Total	Distancia Parcial	DIRECCIÓN	INFORMACIONES	Kms. Regresivos
10,84	01,01	25 Camino El Linar 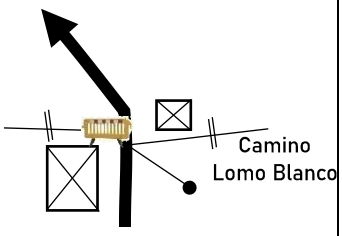		00,08
10,92	00,08	26 Camino El Linar 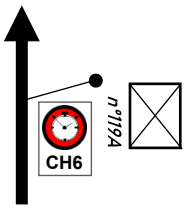		00,00
	+3 min 00,08	27 Camino El Linar 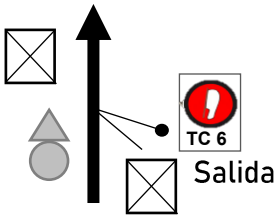		

TC6 BREÑA BAJA MÁGICA

8,32 km

CONTROL HORARIO Y SALIDA

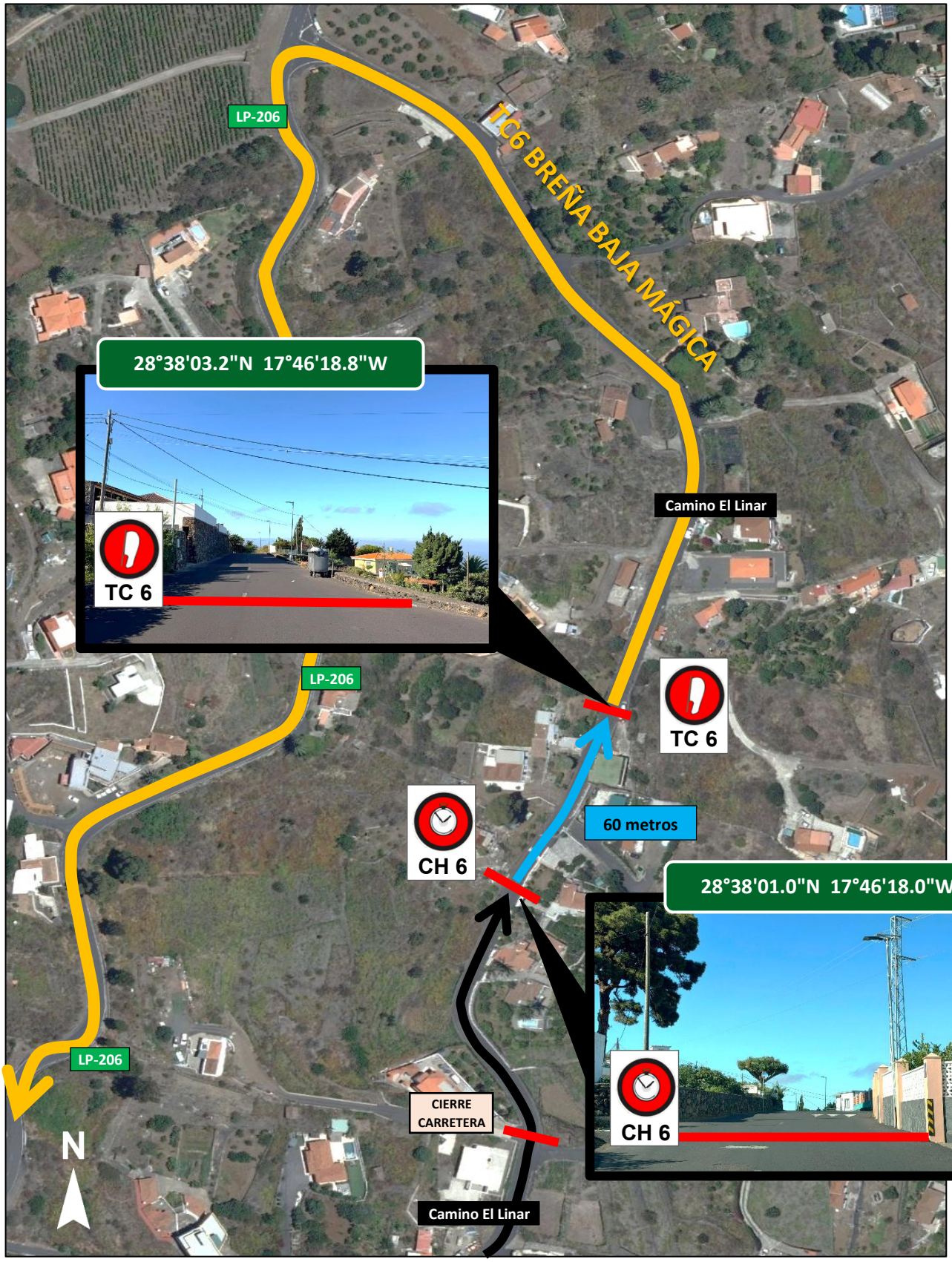

CONTROL DE LLEGADA Y CONTROL STOP

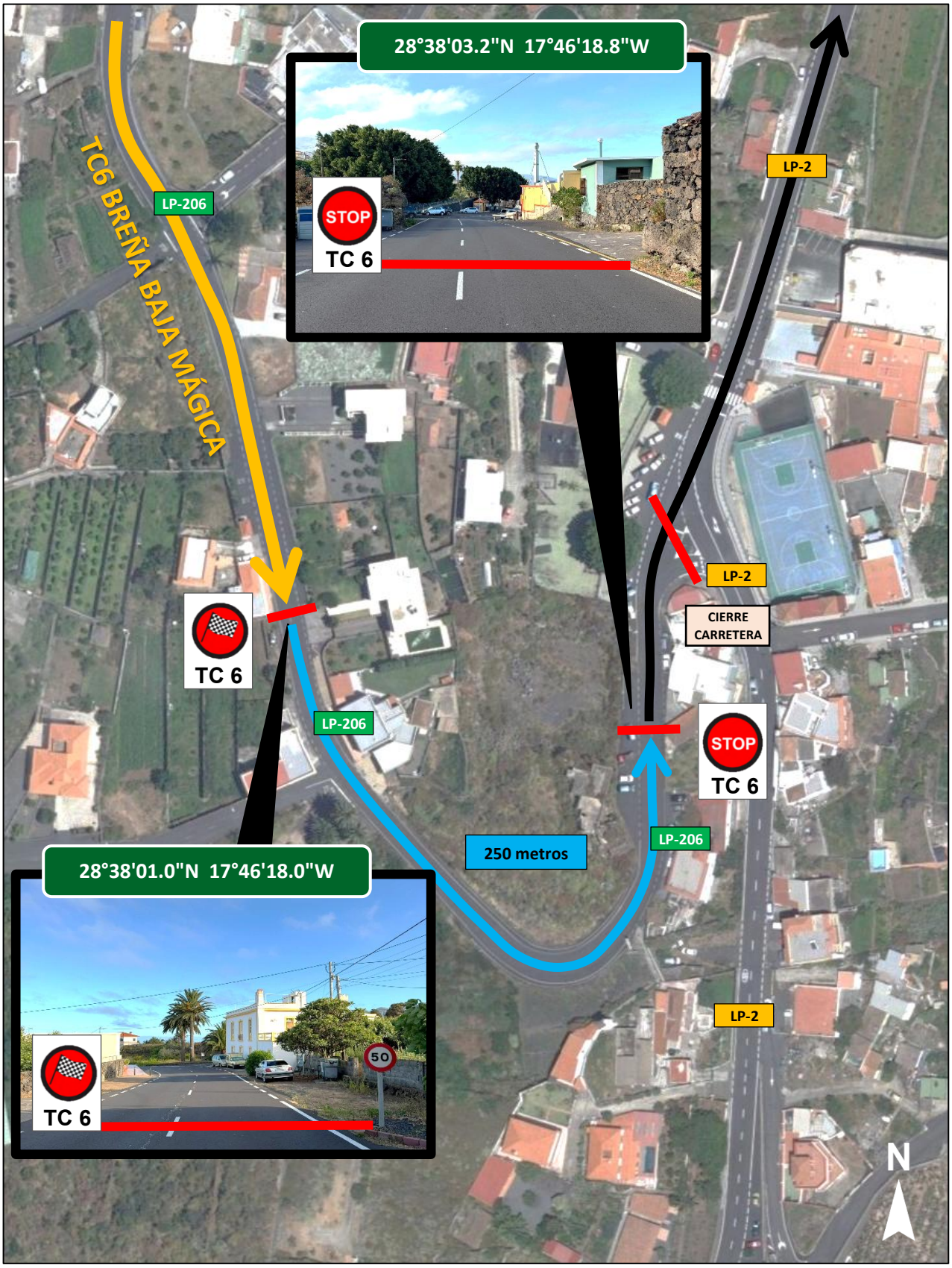

MAPA TC

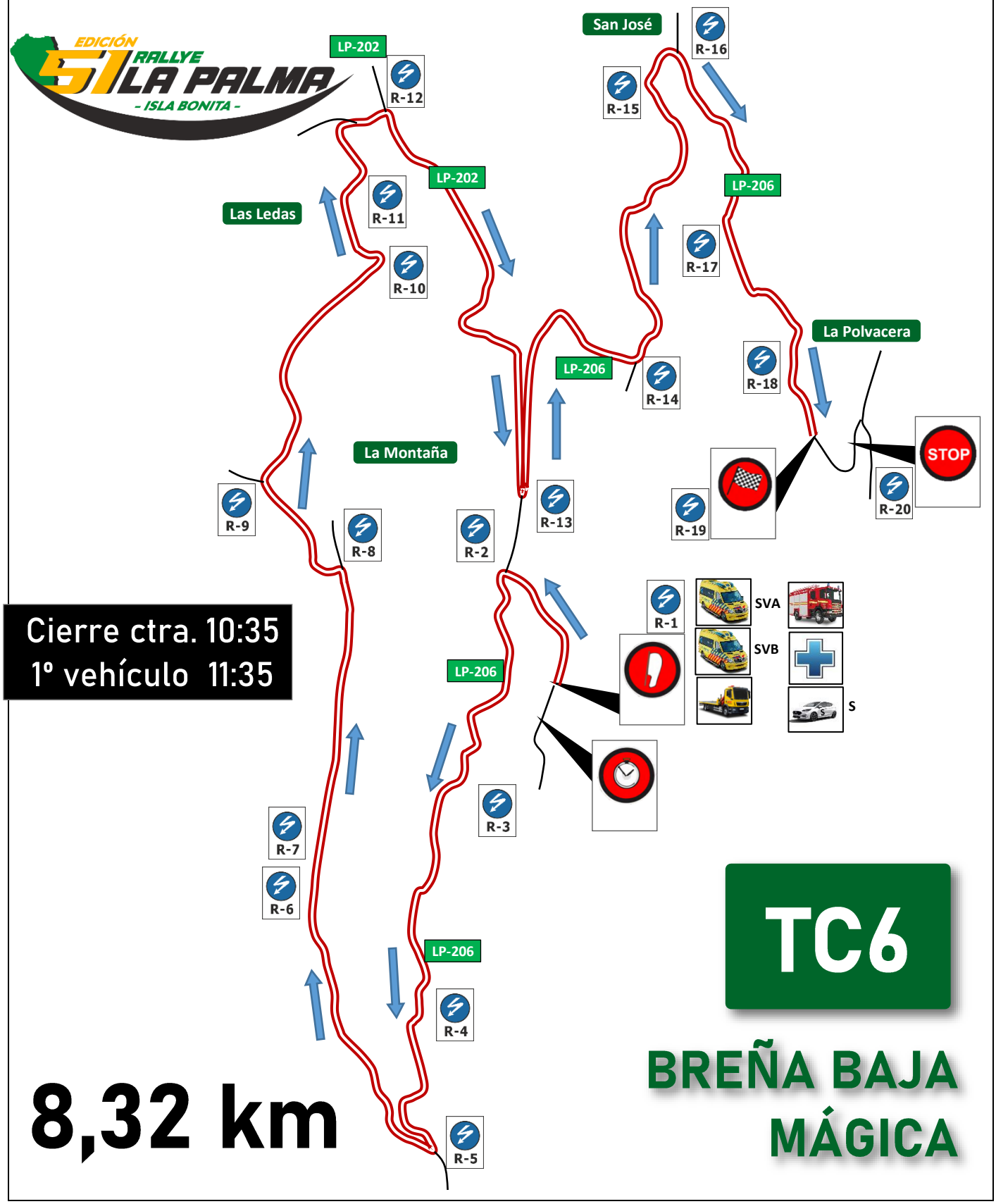

Cierre ctra. 10:35
1º vehículo 11:35

8,32 km

TC6

BREÑA BAJA MÁGICA

Sección 4	TC 6 BREÑA BAJA MÁGICA	→	CH 6A Entrada Reagrup. Breña Alta Puro Sentimiento	Distancia 14,30	Tiempo 25min	Km/h 34,32	Sector 12

Salida TC 6

Distancia Total	Distancia Parcial	DIRECCIÓN	INFORMACIONES	Kms. Regresivos
00,00	00,00	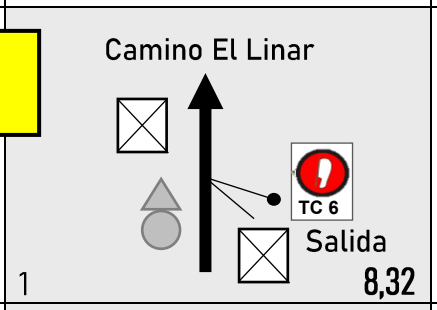		SVA,SVB 14,30
00,33	00,33	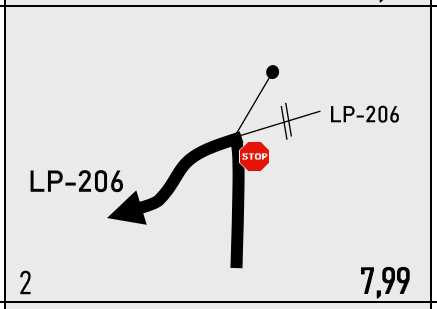		13,97
00,88	00,55	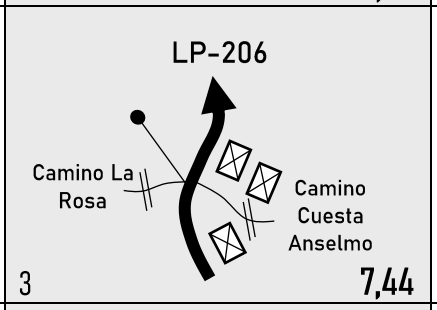		13,42
01,43	00,55	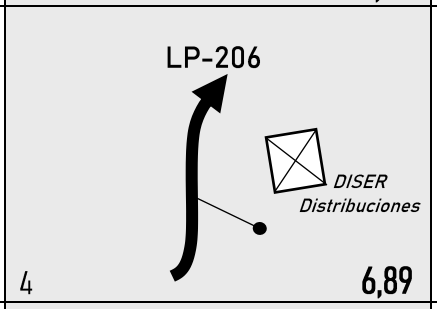		12,87
01,84	00,41	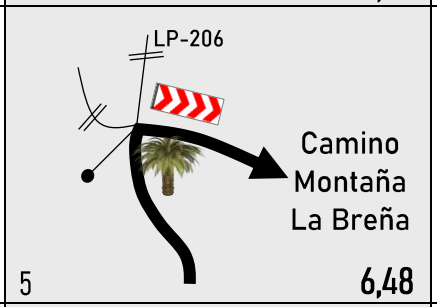		12,46
02,62	00,78	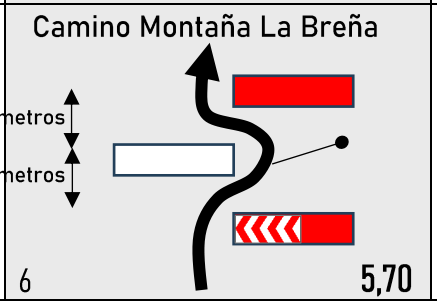		11,68

6

Sección 4	TC 6 BREÑA BAJA MÁGICA	→	CH 6A Entrada Reagrup. Breña Alta Puro Sentimiento	Distancia 14,30	Tiempo 25min	Km/h 34,32	Sector 12

Distancia Total	Distancia Parcial	DIRECCIÓN	INFORMACIONES	Kms. Regresivos
02,69	00,07	Camino Montaña La Breña !! Cruz del Monte merendero 7 5,63	28°37'32.2"N 17°47'00.5"W R-7	11,61
03,32	00,63	Calle La Montaña 8 5,00	28°37'52.6"N 17°46'58.8"W R-8	10,98
03,61	00,29	Vía Rosario Álvarez Lorenzo Calle La Montaña 9 4,71	28°37'58.6"N 17°47'05.5"W R-9	10,69
04,25	00,64	Calle la Montaña 10 4,07	28°38'15.6"N 17°46'55.2"W R-10	10,05
04,51	00,26	Camino La Montaña Cruz de las Breveritas 11 3,81	28°38'21.9"N 17°46'56.5"W R-11	09,79
04,66	00,15	Camino Las Ledas barranco Amargavino !! Camino Las Ledas 12 3,66	28°38'25.5"N 17°46'57.6"W	09,64

6

Sección 4	TC 6 BREÑA BAJA MÁGICA	→	CH 6A Entrada Reagrup. Breña Alta Puro Sentimiento	Distancia 14,30	Tiempo 25min	Km/h 34,32	Sector 12

Distancia Total	Distancia Parcial	DIRECCIÓN	INFORMACIONES	Kms. Regresivos
04,74	00,08	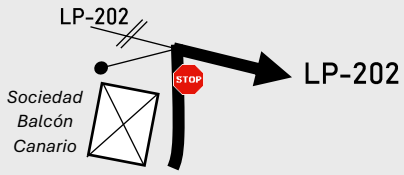 13 3,58		09,56
05,80	01,06	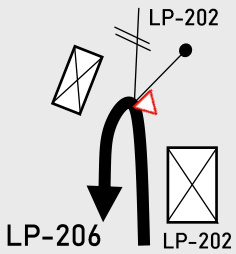 14 2,52		08,50
06,43	00,63	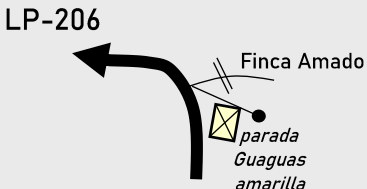 15 1,89		07,87
07,20	00,77	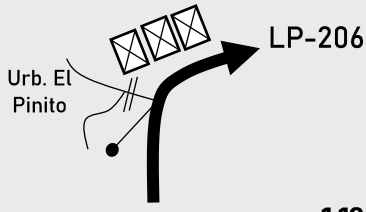 16 1,12		07,10
07,31	00,11	17 1,01		06,99
07,82	00,51	18 0,50		06,48

6

Sección 4	TC 6 BREÑA BAJA MÁGICA	→	CH 6A Entrada Reagrup. Breña Alta Puro Sentimiento	Distancia 14,30	Tiempo 25min	Km/h 34,32	Sector 12

Distancia Total	Distancia Parcial	DIRECCIÓN	INFORMACIONES	Kms. Regresivos
08,21	00,39	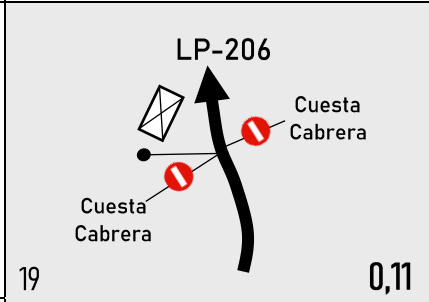		06,09
Meta TC 6 08,32	00,11	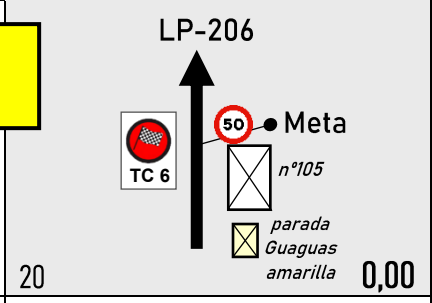		05,98
08,57	00,25	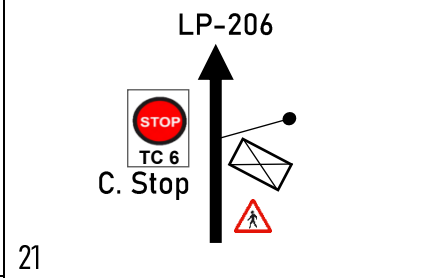		05,73
08,62	00,05	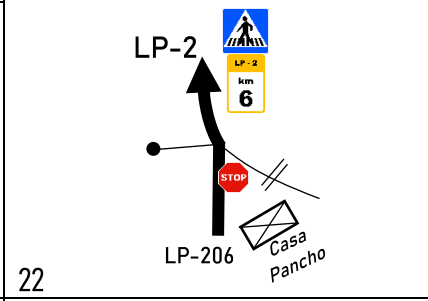		05,68
10,26	01,64	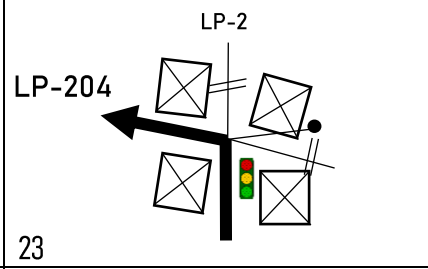		04,04
12,59	02,33	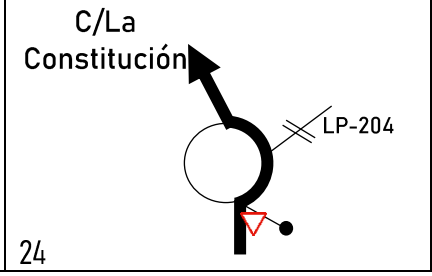		01,71

6

Sección 4	TC 6 BREÑA BAJA MÁGICA	→	CH 6A Entrada Reagrup. Breña Alta Puro Sentimiento	Distancia 14,30	Tiempo 25min	Km/h 34,32	Sector 12

Distancia Total	Distancia Parcial	DIRECCIÓN	INFORMACIONES	Kms. Regresivos
13,88	01,29	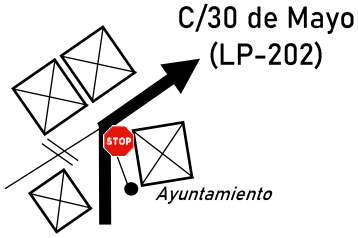 25		00,42
14,16	00,28	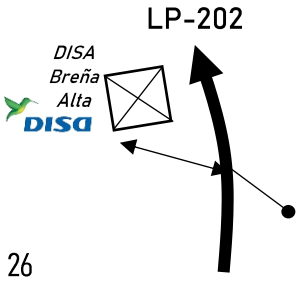 26	Desvío gasolinera DISA autorizado	00,14
14,28	00,12	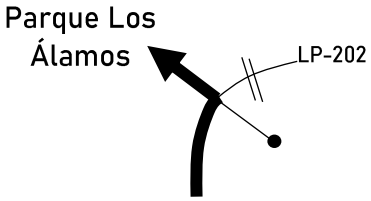 27		00,02
14,30	00,02	28	28°40'01.6"N 17°47'14.1"W	00,00

5º SECCIÓN

Sección 5	CH 6B Salida Reagrup. Breña Alta	→	CH 6C Entrada Asistencias	Distancia 9,67	Tiempo 17min	Km/h 34,13	Sector 13

Distancia Total	Distancia Parcial	DIRECCIÓN	INFORMACIONES	Kms. Regresivos
00,00	00,00	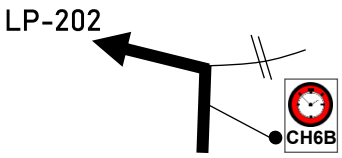 1	28°40'01.2"N 17°47'14.2"W	09,67
00,72	00,72	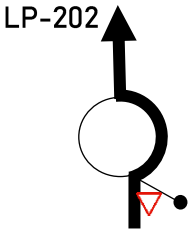 2		08,95
00,93	00,21	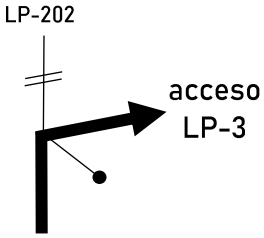 3		08,74
02,92	01,99	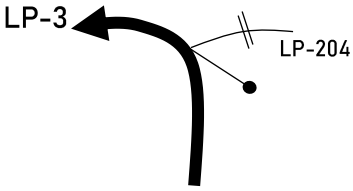 4		06,75
05,14	02,22	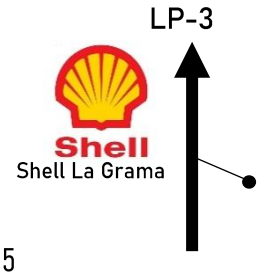 5		04,53
06,04	00,90	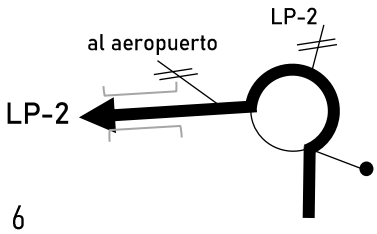 6	Cruzar puente y seguir LP-2 hacia Santa Cruz	03,63

Sección 5	CH 6B Salida Reagrup. Breña Alta	→	CH 6C Entrada Asistencias	Distancia 9,67	Tiempo 17min	Km/h 34,13	Sector 13

Distancia Total	Distancia Parcial	DIRECCIÓN	INFORMACIONES	Kms. Regresivos
08,20	02,16	7 		01,47
08,86	00,66	8 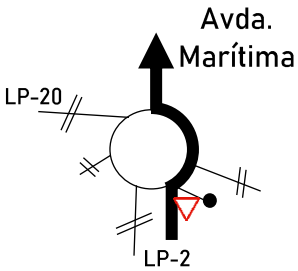	Situar carril derecho antes de entrar a la rotonda	00,81
09,05	00,19	9 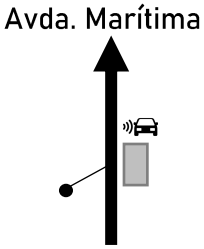		00,62
09,18	00,13	10		00,49
09,58	00,40	11 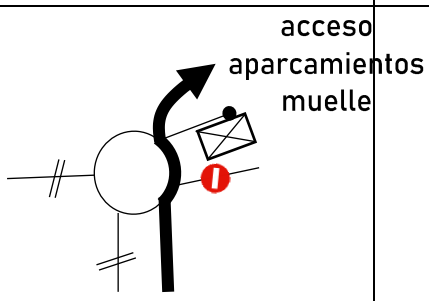		00,09
09,67	00,09	12 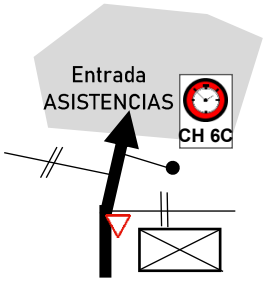		00,00

Sección 5	CH 6D Salida Asistencias	→	CH 7 Calle Venezuela Fuencaliente	Distancia 26,02	Tiempo 40min	Km/h 39,03	Sector 14

Distancia Total	Distancia Parcial	DIRECCIÓN	INFORMACIONES	Kms. Regresivos
00,00	00,00	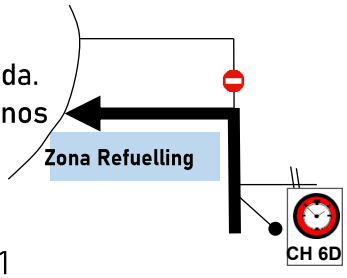 1	28°40'48.5"N 17°45'59.1"W **Salida Asistencias** 	26,02
00,05	00,05	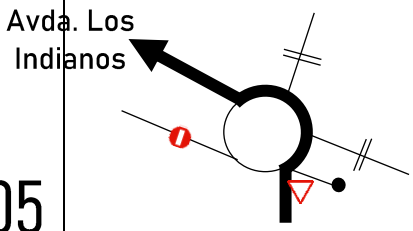 2	Carril interior de la rotonda	25,97
00,21	00,16	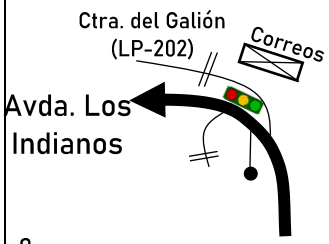 3		25,81
00,33	00,12	 4		25,69
00,75	00,42	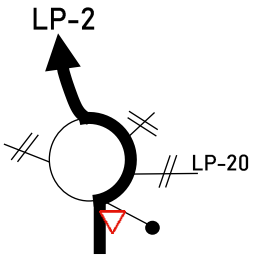 5	entrar en la rotonda por el carril izquierdo	25,27
00,88	00,13	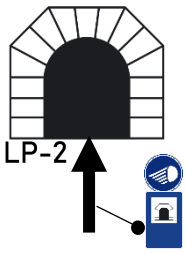 6		25,14

Sección 5	CH 6D Salida Asistencias	→	CH 7 Calle Venezuela Fuencaliente	Distancia 26,02	Tiempo 40min	Km/h 39,03	Sector 14

Distancia Total	Distancia Parcial	DIRECCIÓN	INFORMACIONES	Kms. Regresivos
01,40	00,52	 7		24,62
02,97	01,57	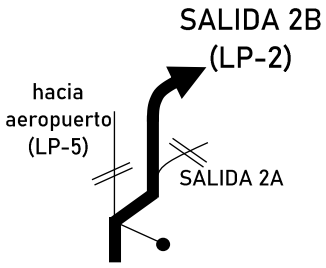 8		23,05
03,33	00,36	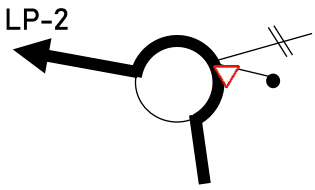 9		22,69
04,46	01,13	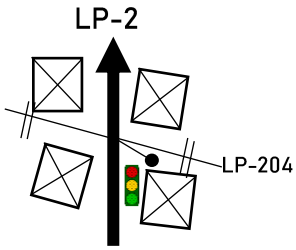 10		21,56
06,10	01,64	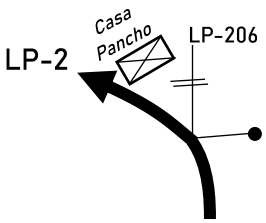 11		19,92
07,37	01,27	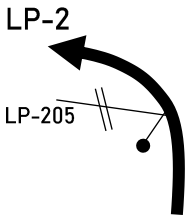 12		18,65

Sección 5	CH 6D Salida Asistencias	→	CH 7 Calle Venezuela Fuencaliente	Distancia 26,02	Tiempo 40min	Km/h 39,03	Sector 14

Distancia Total	Distancia Parcial	DIRECCIÓN	INFORMACIONES	Kms. Regresivos
09,77	02,40	13 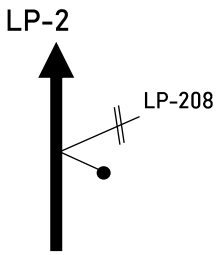		16,25
18,24	08,47	14 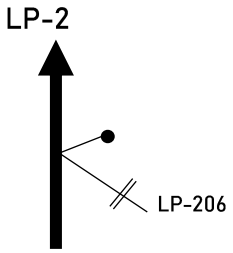		07,78
25,43	07,19	15 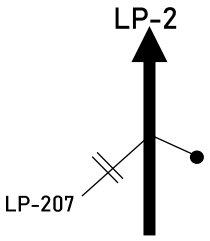		00,59
25,59	00,16	16 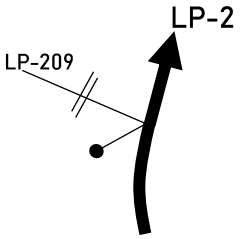		00,43
25,94	00,35	17 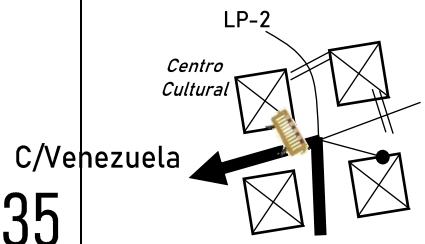	28°29'40.0"N 17°50'44.5"W 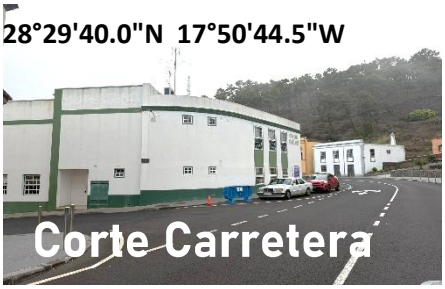	00,08
26,02	00,08	18 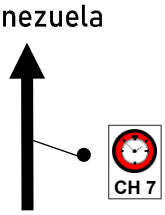	28°29'38.1"N 17°50'46.1"W	00,00

Sección 5	CH 6D Salida Asistencias	→	CH 7 Calle Venezuela Fuencaliente	Distancia 26,02	Tiempo 40min	Km/h 39,03	Sector 14

Distancia		DIRECCIÓN	INFORMACIONES	Kms. Regresivos
Total	Parcial			
	+3 min 00,05	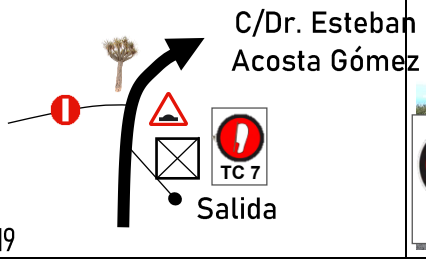		

TC7 LAS INDIAS DE FUENCALIENTE

10,11 km

CONTROL HORARIO Y SALIDA

CONTROL DE LLEGADA Y CONTROL STOP

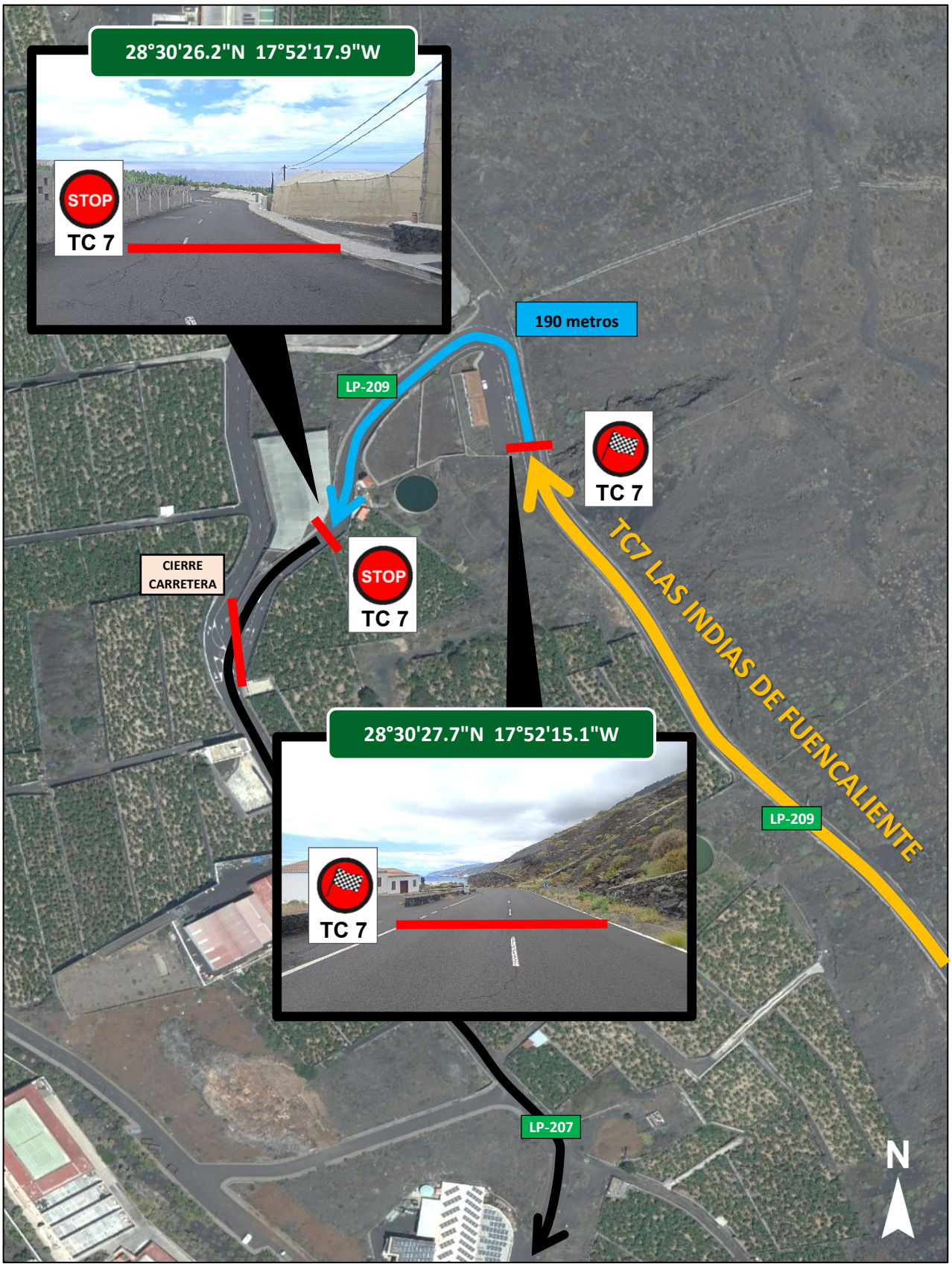

MAPA TC

Cierre ctra. 12:55
1º vehículo 13:55

Sección 5	TC 7 LAS INDIAS DE FUENCALIENTE	→	CH 8 Ctra. La Salemera LP-217	Distancia 41,83	Tiempo 57min	Km/h 44,03	Sector 15

Distancia Total	Distancia Parcial	DIRECCIÓN	INFORMACIONES	Kms. Regresivos SVA,SVB
Salida TC 7				
00,00	00,00	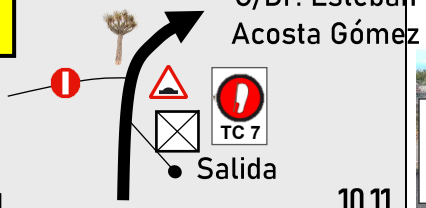 1 10,11	28°29'36.9"N 17°50'47.2"W	41,83
00,07	00,07	2 10,04	28°29'36.9"N 17°50'50.4"W	41,76
00,14	00,07	 3 9,97	28°29'34.9"N 17°50'50.9"W	41,69
00,36	00,22	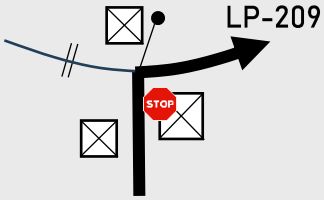 4 9,75	28°29'32.1"N 17°50'47.7"W	41,47
00,72	00,36	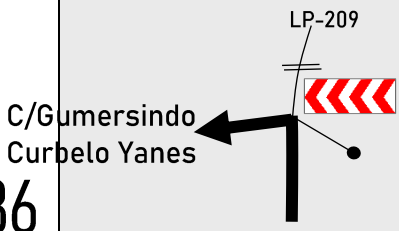 5 9,39	28°29'24.8"N 17°50'40.1"W	41,11
00,76	00,04	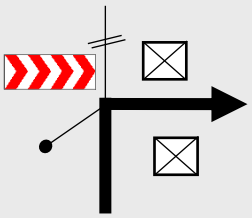 6 9,35	28°29'24.8"N 17°50'38.3"W	41,07

7

Sección 5	TC 7 LAS INDIAS DE FUENCALIENTE	→	CH 8 Ctra. La Salemera LP-217	Distancia 41,83	Tiempo 57min	Km/h 44,03	Sector 15

Distancia Total	Distancia Parcial	DIRECCIÓN	INFORMACIONES	Kms. Regresivos
01,43	00,67	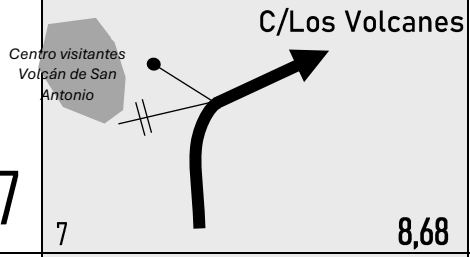		40,40
01,67	00,24	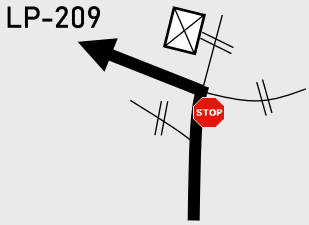		40,16
02,94	01,27	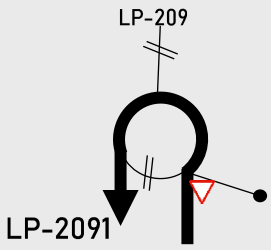		38,89
03,83	00,89	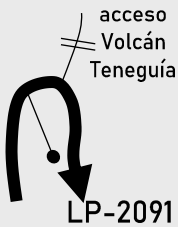		38,00
04,18	00,35	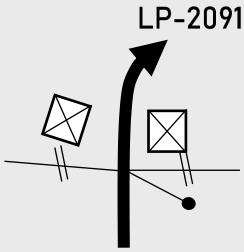		37,65
05,05	00,87	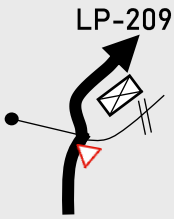		36,78

7

Sección 5	TC 7 LAS INDIAS DE FUENCALIENTE	→	CH 8 Ctra. La Salemera LP-217	Distancia 41,83	Tiempo 57min	Km/h 44,03	Sector 15

Distancia Total	Distancia Parcial	DIRECCIÓN	INFORMACIONES	Kms. Regresivos
05,45	00,40	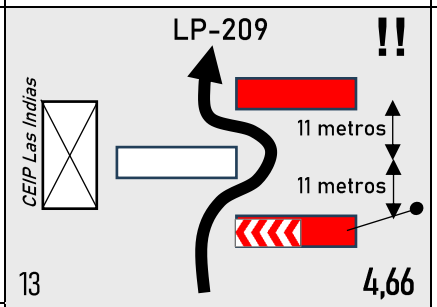	28°30'07.6"N 17°51'39.9"W	36,38
05,48	00,03	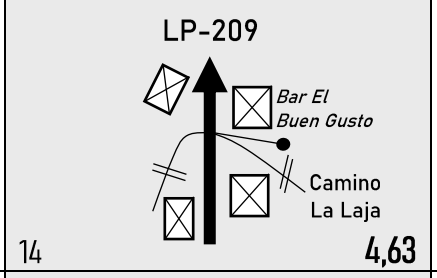	28°30'08.6"N 17°51'40.4"W	36,35
06,00	00,52	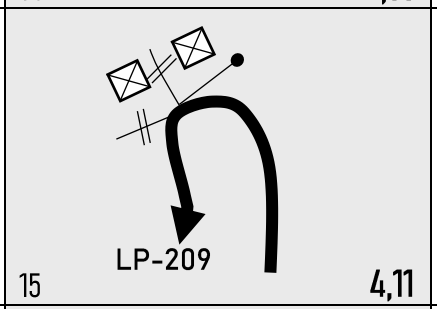	28°30'22.3"N 17°51'49.3"W	35,83
06,55	00,55	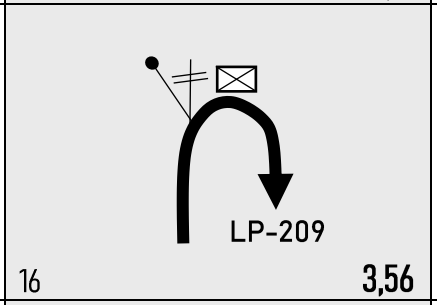	28°30'05.2"N 17°51'47.6"W	35,28
07,07	00,52	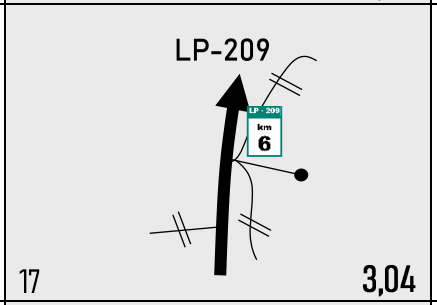	28°30'18.4"N 17°51'56.4"W	34,76
07,91	00,84	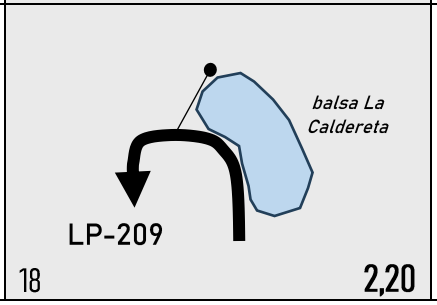	28°30'42.0"N 17°52'04.5"W	33,92

7

Sección 5	TC 7 LAS INDIAS DE FUENCALIENTE	→	CH 8 Ctra. La Salemera LP-217	Distancia 41,83	Tiempo 57min	Km/h 44,03	Sector 15

Distancia Total	Distancia Parcial	DIRECCIÓN	INFORMACIONES	Kms. Regresivos
09,20	01,29	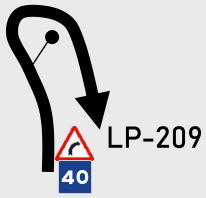 19 0,91		32,63
10,11	00,91	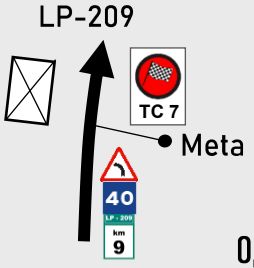 20 0,00		31,72
10,30	00,19	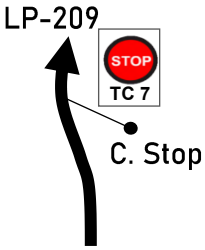 21		31,53
10,35	00,05	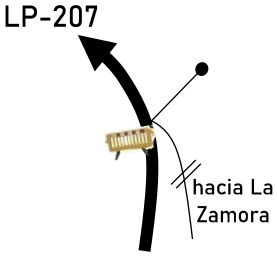 22		31,48
10,94	00,59	 23		30,89
17,34	06,40	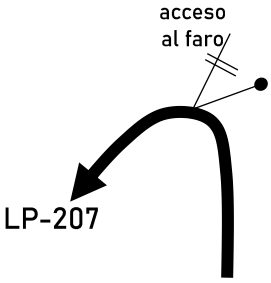 24		24,49

Meta TC 7

7

Sección 5	TC 7 LAS INDIAS DE FUENCALIENTE	→	CH 8 Ctra. La Salemera LP-217	Distancia 41,83	Tiempo 57min	Km/h 44,03	Sector 15

Distancia Total	Distancia Parcial	DIRECCIÓN	INFORMACIONES	Kms. Regresivos
28,01	10,67	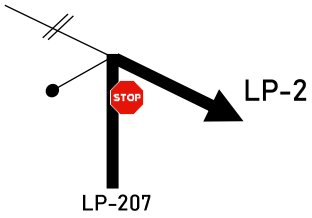 25		13,82
28,92	00,91	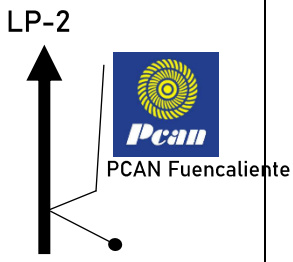 26		12,91
35,17	06,25	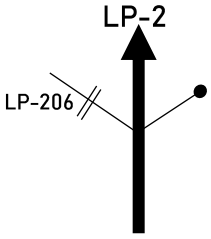 27		06,66
41,61	06,44	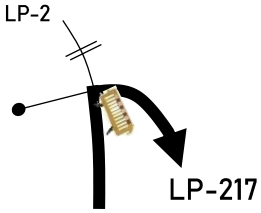 28		00,22
41,83	00,22	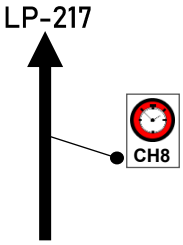 29		00,00
	+3 min 00,11	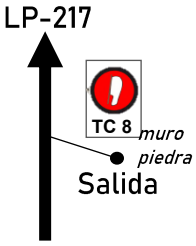 30		

TC8 LA SALEMERA DE VILLA DE MAZO

7,19 km

CONTROL HORARIO Y SALIDA

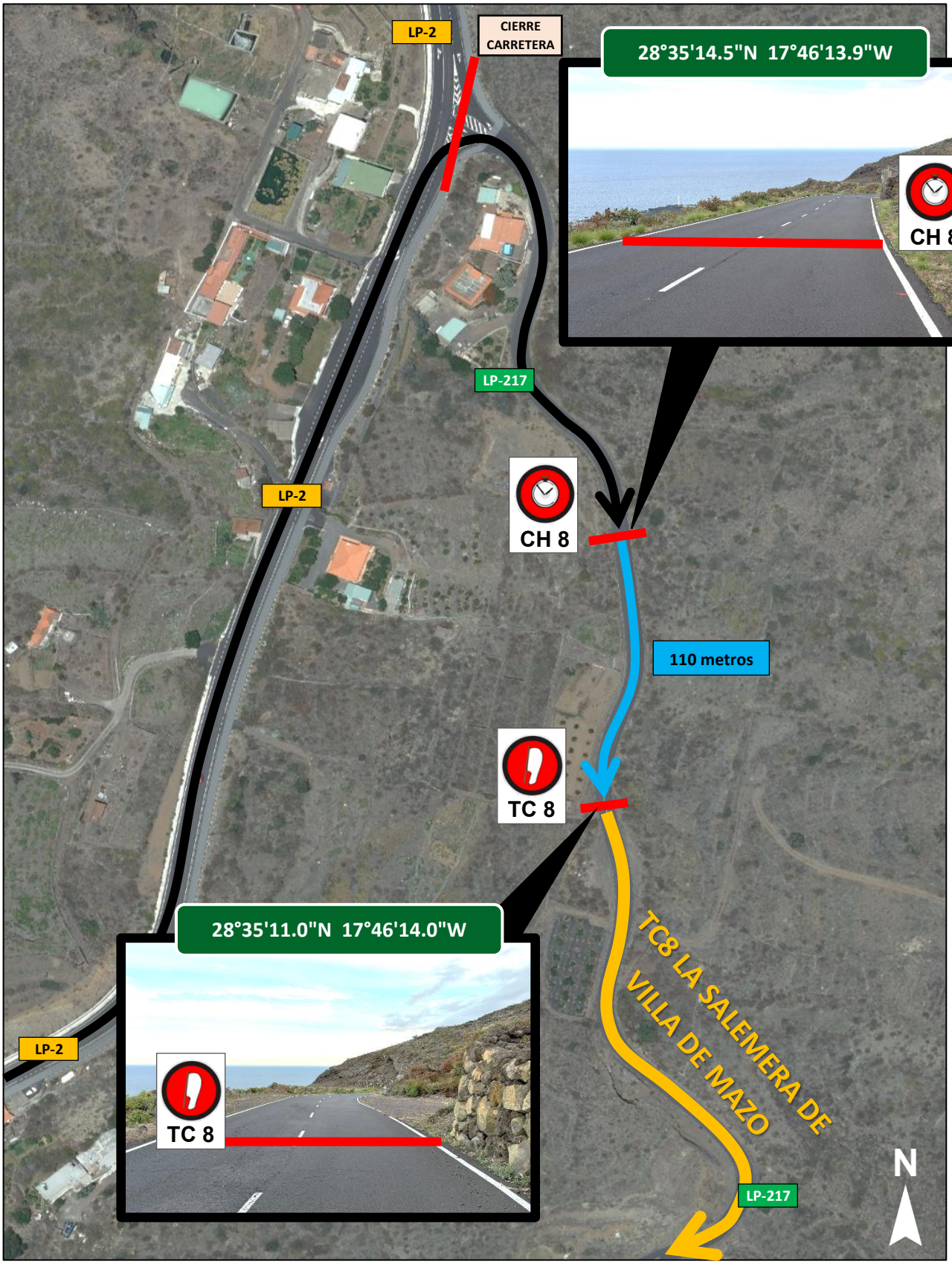

CONTROL DE LLEGADA Y CONTROL STOP

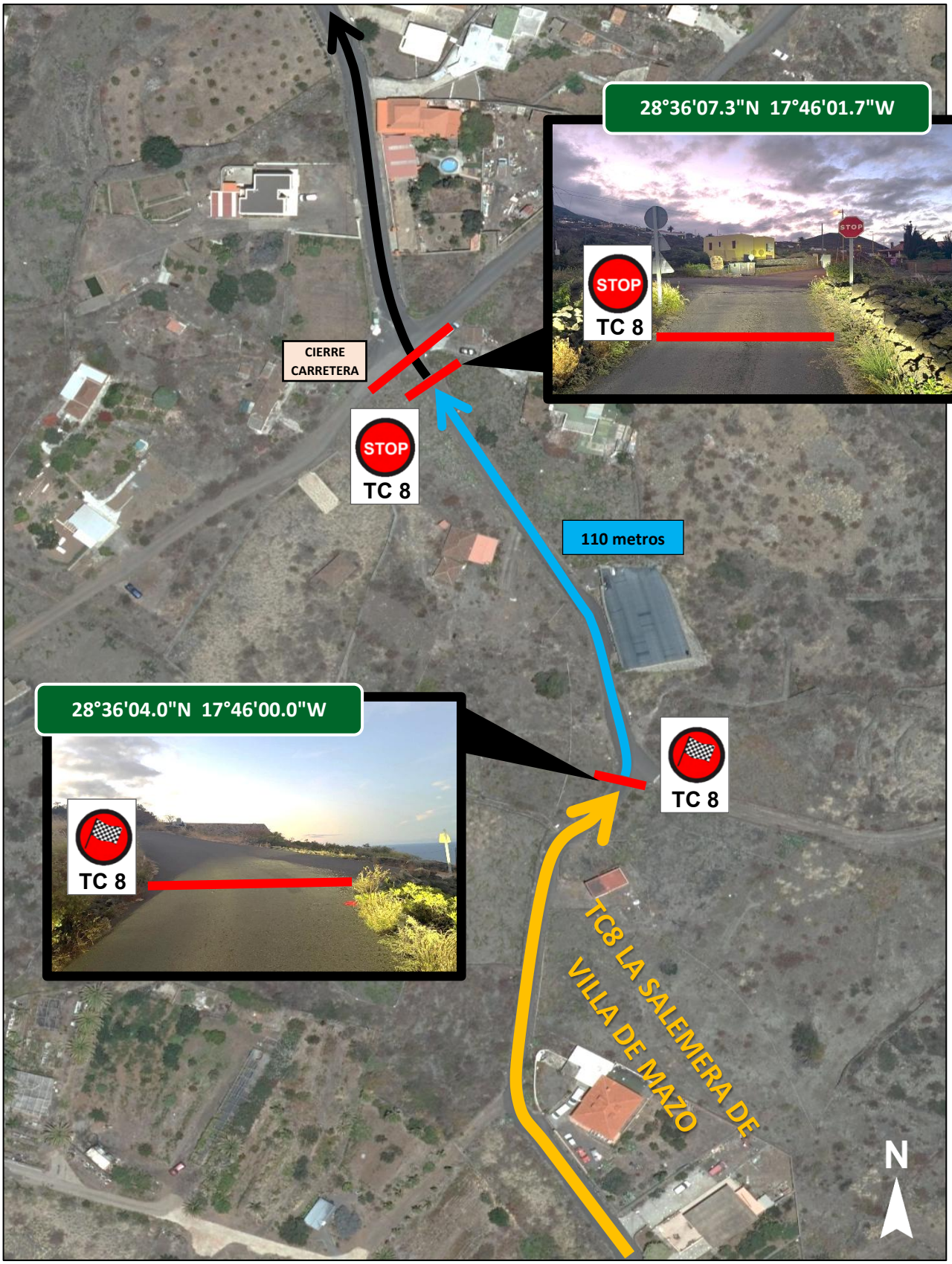

MAPA TC

Cierre ctra. 13:55
1º vehículo 14:55

7,19 km

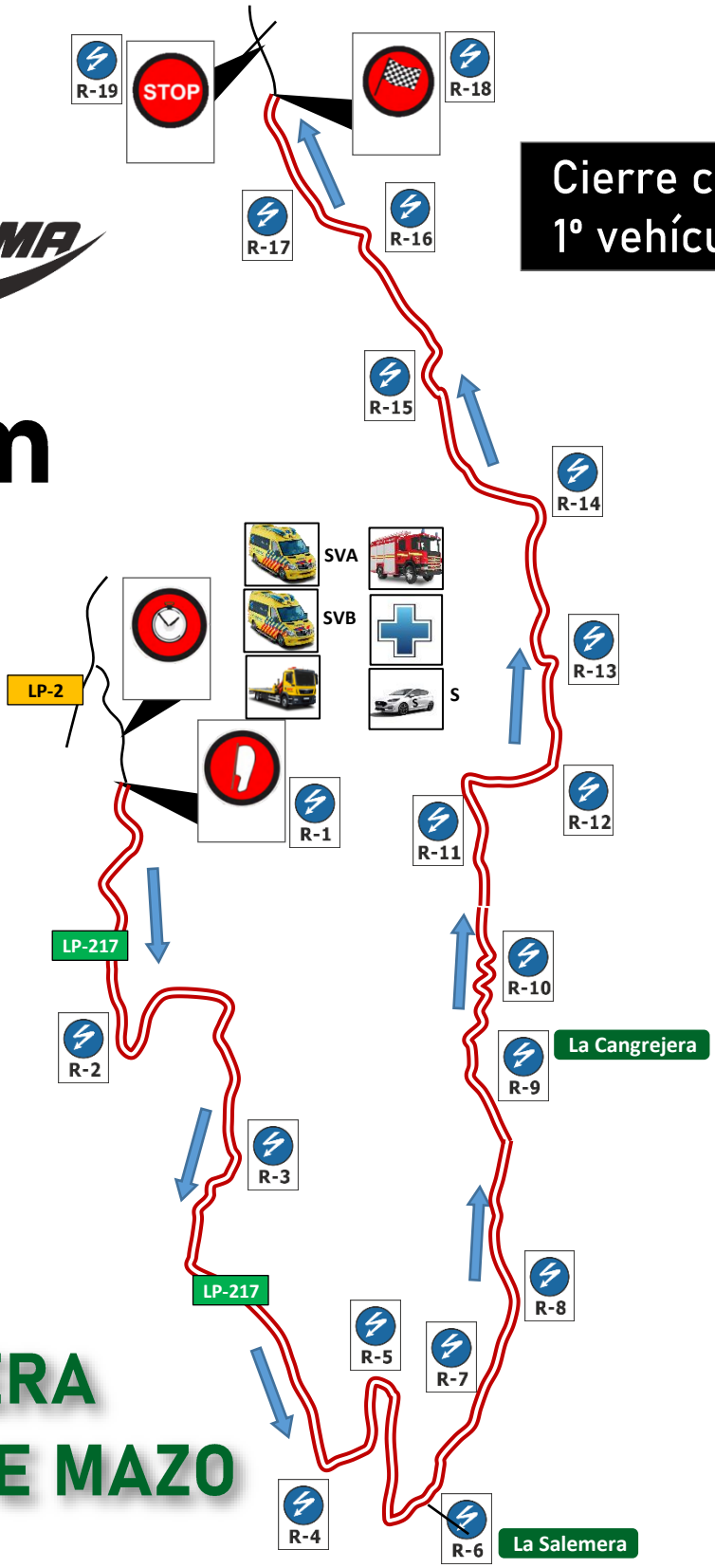

TC8

LA SALEMERA DE VILLA DE MAZO

Sección 5	TC 8 LA SALEMERA DE VILLA DE MAZO	→	CH 9 Camino El Linar	Distancia 10,92	Tiempo 17min	Km/h 38,54	Sector 16

Salida TC 8

Distancia Total	Distancia Parcial	DIRECCIÓN	INFORMACIONES	Kms. Regresivos
00,00	00,00	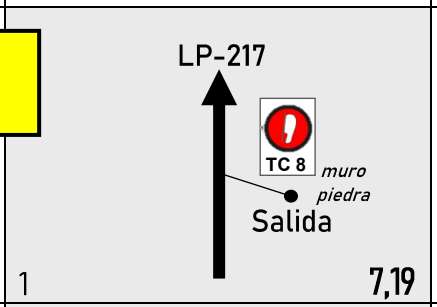	28°35'11.0"N 17°46'14.0"W	SVA,SVB 10,92
00,68	00,68	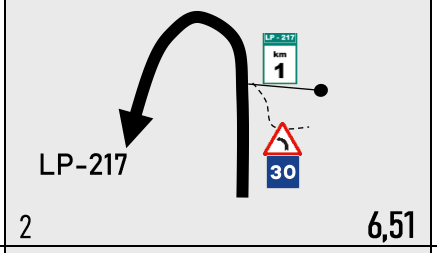	28°34'51.4"N 17°46'13.6"W	10,24
01,43	00,75	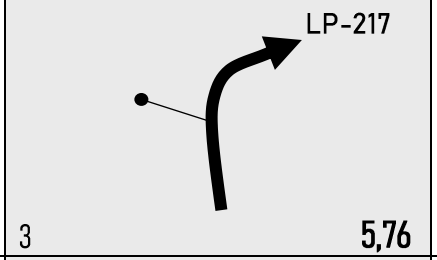	28°34'42.5"N 17°46'03.6"W	09,49
02,36	00,93	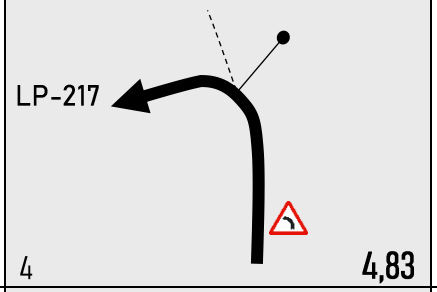	28°34'17.9"N 17°45'55.8"W	08,56
02,62	00,26	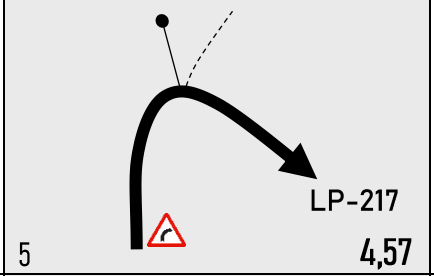	28°34'24.5"N 17°45'51.1"W	08,30
03,08	00,46	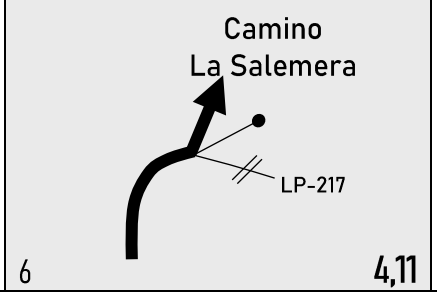	28°34'15.4"N 17°45'47.1"W	07,84

8

Sección 5	TC 8 LA SALEMERA DE VILLA DE MAZO	→	CH 9 Camino El Linar	Distancia 10,92	Tiempo 17min	Km/h 38,54	Sector 16

Distancia Total	Distancia Parcial	DIRECCIÓN	INFORMACIONES	Kms. Regresivos
03,42	00,34	Camino La Salemera 7 — 3,77	28°34'24.9"N 17°45'41.2"W R-7	07,50
03,63	00,21	Camino La Salemera 8 — 3,56	28°34'31.4"N 17°45'39.3"W R-8	07,29
04,06	00,43	Camino La Salemera C/ Cangrejera 9 — 3,13	28°34'45.0"N 17°45'40.6"W R-9	06,86
04,46	00,40	Camino La Salemera 10 — 2,73	28°34'55.4"N 17°45'41.3"W R-10	06,46
04,90	00,44	Camino La Salemera 11 — 2,29	28°35'08.7"N 17°45'42.9"W R-11	06,02
05,17	00,27	Camino La Salemera bajada El Pozo 12 — 2,02	28°35'11.7"N 17°45'36.5"W R-12	05,75

8

Sección 5	TC 8 LA SALEMERA DE VILLA DE MAZO	→	CH 9 Camino El Linar	Distancia 10,92	Tiempo 17min	Km/h 38,54	Sector 16

Distancia Total	Distancia Parcial	DIRECCIÓN	INFORMACIONES	Kms. Regresivos
05,44	00,27	Camino La Salemera 13 1,75	28°35'19.9"N 17°45'36.0"W R-13	05,48
05,88	00,44	Camino La Salemera 14 1,31	28°35'32.3"N 17°45'37.7"W R-14	05,04
06,34	00,46	Camino La Salemera 15 0,85	28°35'42.2"N 17°45'47.4"W R-15	04,58
06,74	00,40	Camino La Salemera 16 0,45	28°35'53.2"N 17°45'53.1"W R-16	04,18
06,91	00,17	Camino La Salemera 17 0,28	28°35'55.8"N 17°45'58.1"W R-17	04,01
07,19	00,28	Camino La Salemera Meta TC 8 18 0,00	28°36'04.0"N 17°46'00.0"W R-18 TC 8	03,73

Meta TC 8

8

Sección 5	TC 8 LA SALEMERA DE VILLA DE MAZO	→	CH 9 Camino El Linar	Distancia 10,92	Tiempo 17min	Km/h 38,54	Sector 16

Distancia Total	Distancia Parcial	DIRECCIÓN	INFORMACIONES	Kms. Regresivos
07,30	00,11	19 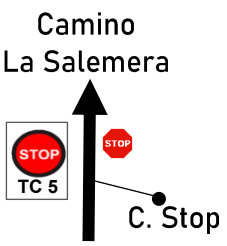		03,62
07,31	00,01	20 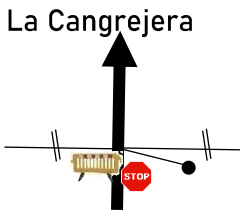		03,61
07,75	00,44	21 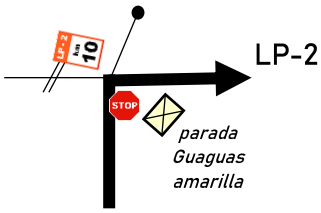		03,17
07,96	00,21	22 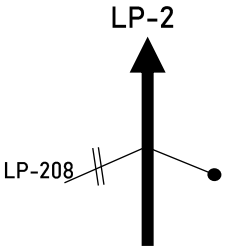		02,96
08,63	00,67	23 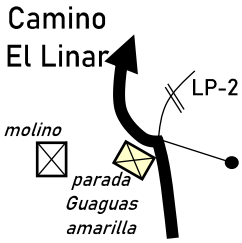	 Molino de viento de Monte Pueblo, Villa de Mazo	02,29
09,83	01,20	24 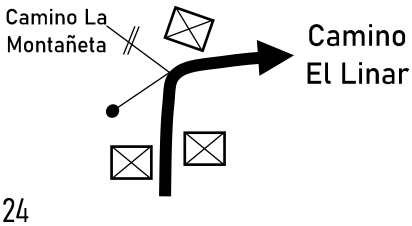		01,09

Sección 5	TC 8 LA SALEMERA DE VILLA DE MAZO	→	CH 9 Camino El Linar	Distancia 10,92	Tiempo 17min	Km/h 38,54	Sector 16

Distancia Total	Distancia Parcial	DIRECCIÓN	INFORMACIONES	Kms. Regresivos
10,84	01,01	Camino El Linar 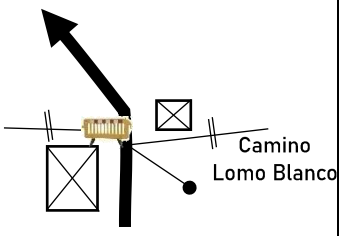 25	 	00,08
10,92	00,08	Camino El Linar 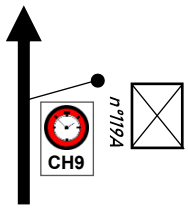 26	 	00,00
	+3 min 00,08	Camino El Linar 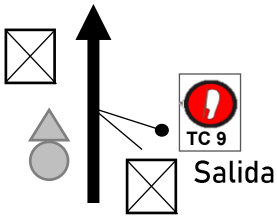 27	 	

TRAMO CRONOMETRADO

TC9 BREÑA BAJA MÁGICA

8,32 km

CONTROL HORARIO Y SALIDA

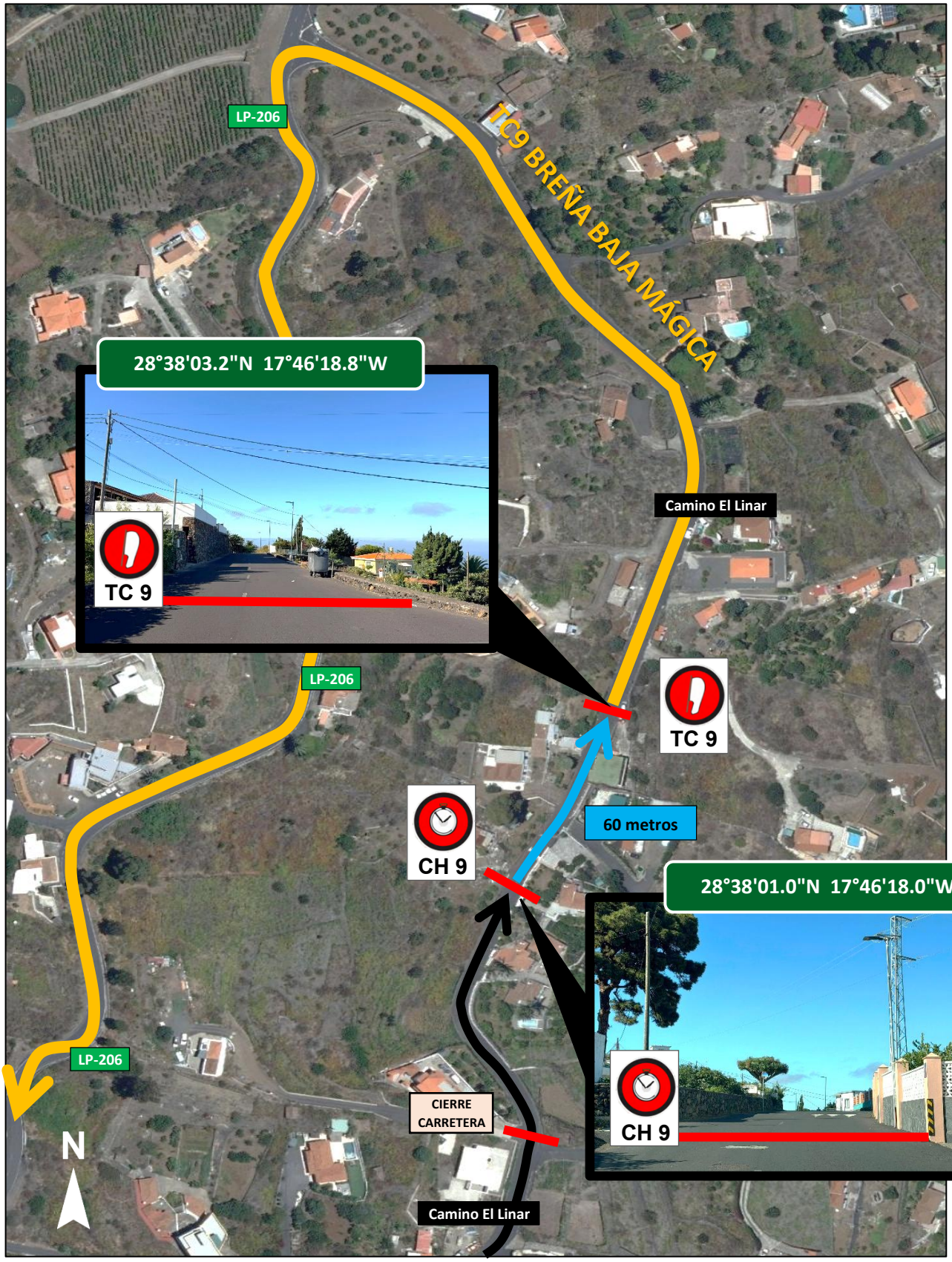

CONTROL DE LLEGADA Y CONTROL STOP

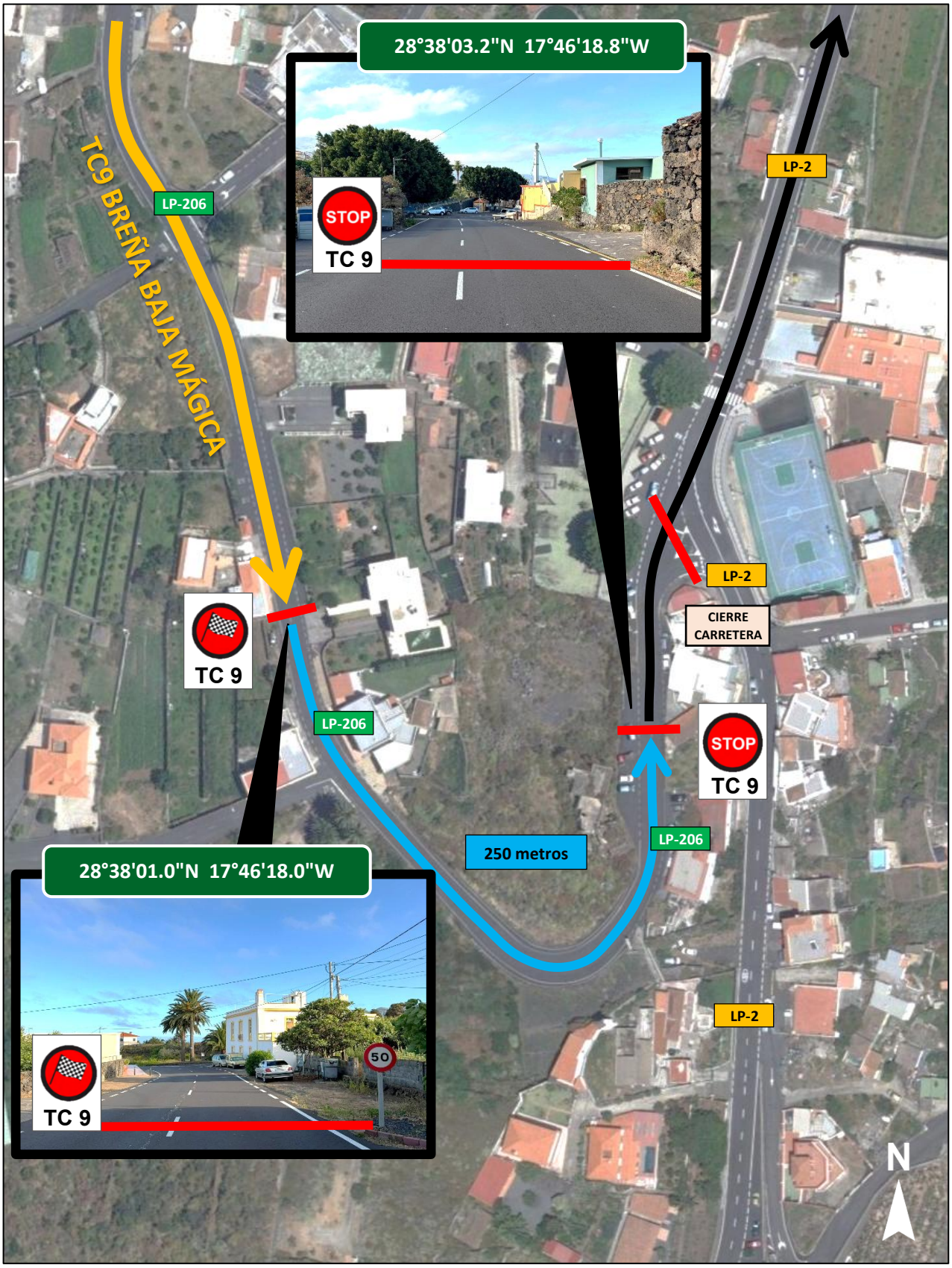

MAPA TC

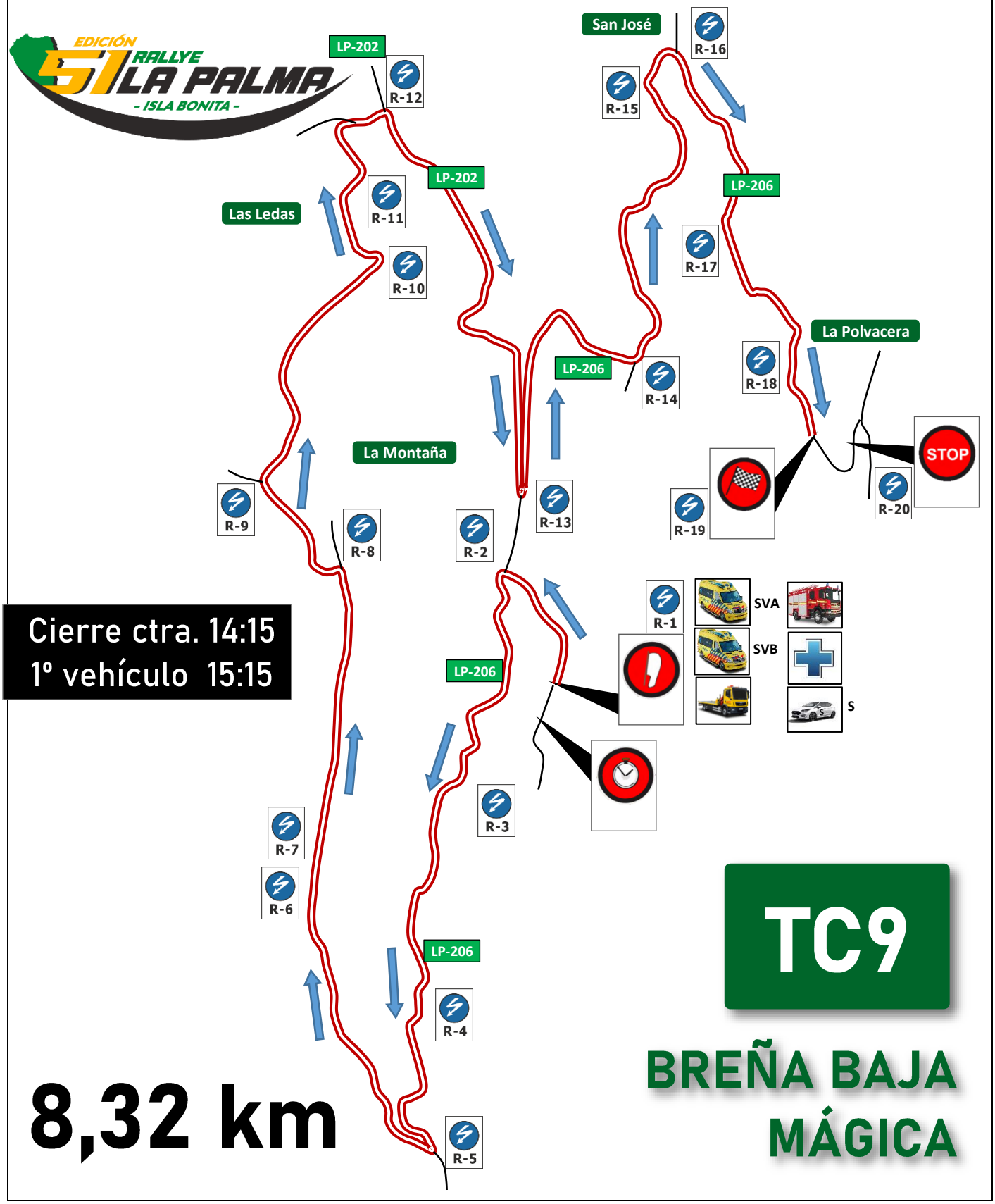

Cierre ctra. 14:15
1º vehículo 15:15

8,32 km

TC9

BREÑA BAJA
MÁGICA

Sección 5	TC 9 BREÑA BAJA MÁGICA	→	CH 9A Entrada Reagrup. Breña Alta Puro Sentimiento	Distancia 14,30	Tiempo 25min	Km/h 34,32	Sector 17

Salida TC 9

Distancia Total	Distancia Parcial	DIRECCIÓN	INFORMACIONES	Kms. Regresivos
00,00	00,00	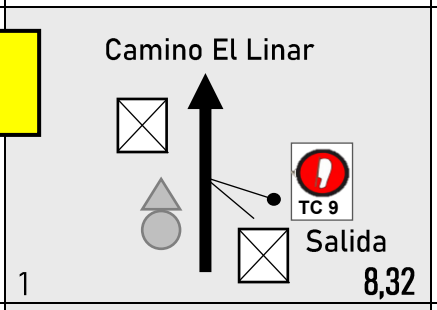		SVA,SVB 14,30
00,33	00,33	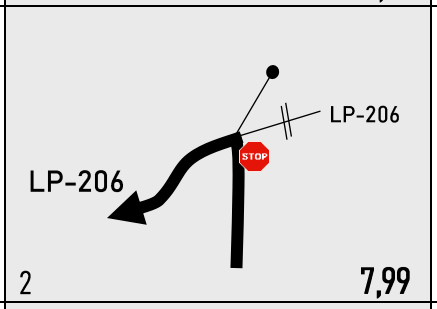		13,97
00,88	00,55	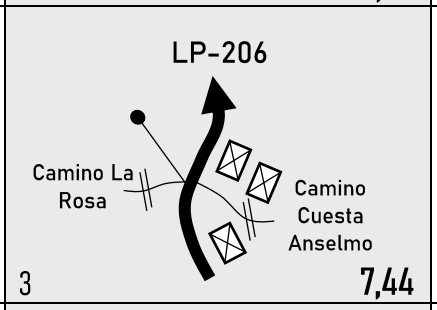		13,42
01,43	00,55	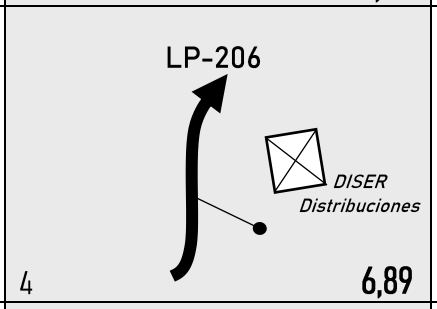		12,87
01,84	00,41	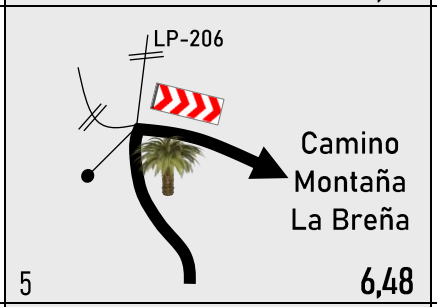		12,46
02,62	00,78	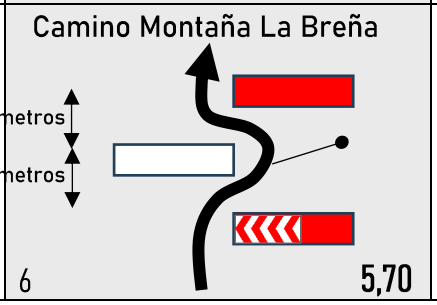		11,68

9

Sección 5	TC 9 BREÑA BAJA MÁGICA	→	CH 9A Entrada Reagrup. Breña Alta Puro Sentimiento	Distancia 14,30	Tiempo 25min	Km/h 34,32	Sector 17

Distancia Total	Distancia Parcial	DIRECCIÓN	INFORMACIONES	Kms. Regresivos
02,69	00,07	Camino Montaña La Breña !! Cruz del Monte merendero 7 5,63	28°37'32.2"N 17°47'00.5"W R-7	11,61
03,32	00,63	Calle La Montaña 8 5,00	28°37'52.6"N 17°46'58.8"W R-8	10,98
03,61	00,29	Vía Rosario Álvarez Lorenzo Calle La Montaña 9 4,71	28°37'58.6"N 17°47'05.5"W R-9	10,69
04,25	00,64	Calle la Montaña 10 4,07	28°38'15.6"N 17°46'55.2"W R-10	10,05
04,51	00,26	Camino La Montaña Cruz de las Breveritas 11 3,81	28°38'21.9"N 17°46'56.5"W R-11	09,79
04,66	00,15	Camino Las Ledas barranco Amargavino !! Camino Las Ledas 12 3,66	28°38'25.5"N 17°46'57.6"W	09,64

9

!!2 80m

Sección 5	TC 9 BREÑA BAJA MÁGICA	→	CH 9A Entrada Reagrup. Breña Alta Puro Sentimiento	Distancia 14,30	Tiempo 25min	Km/h 34,32	Sector 17

Distancia Total	Distancia Parcial	DIRECCIÓN	INFORMACIONES	Kms. Regresivos
04,74	00,08	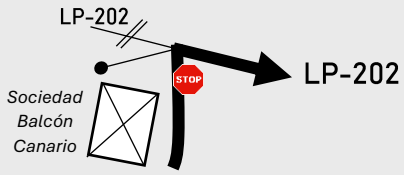 13 3,58		09,56
05,80	01,06	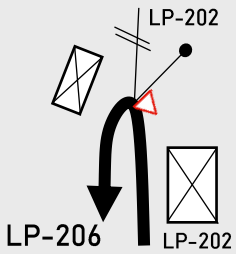 14 2,52		08,50
06,43	00,63	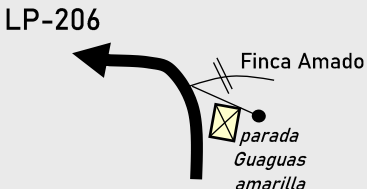 15 1,89		07,87
07,20	00,77	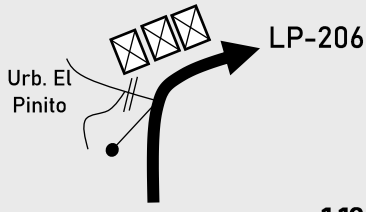 16 1,12		07,10
07,31	00,11	17 1,01		06,99
07,82	00,51	18 0,50		06,48

9

Sección 5	TC 9 BREÑA BAJA MÁGICA	→	CH 9A Entrada Reagrup. Breña Alta Puro Sentimiento	Distancia 14,30	Tiempo 25min	Km/h 34,32	Sector 17

Distancia Total	Distancia Parcial	DIRECCIÓN	INFORMACIONES	Kms. Regresivos
08,21	00,39	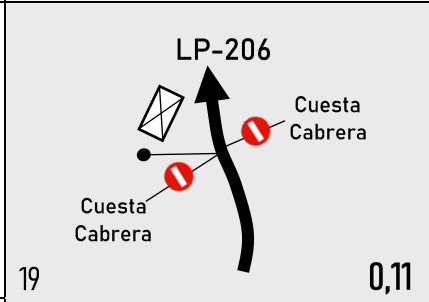		06,09
Meta TC 9 08,32	00,11	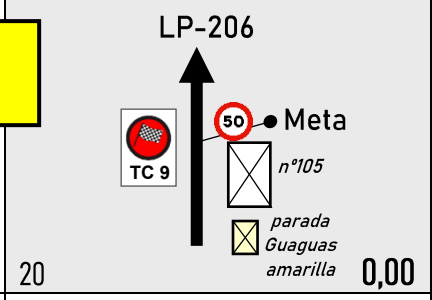		05,98
08,57	00,25	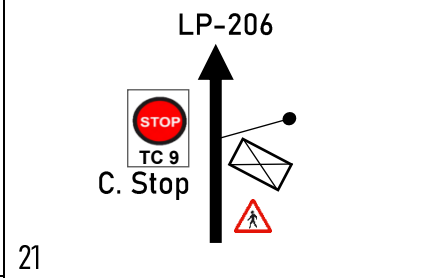		05,73
08,62	00,05	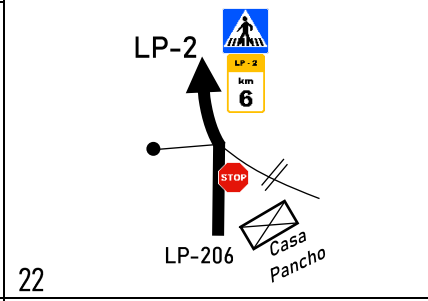		05,68
10,26	01,64	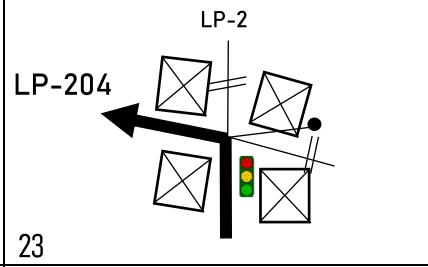		04,04
12,59	02,33	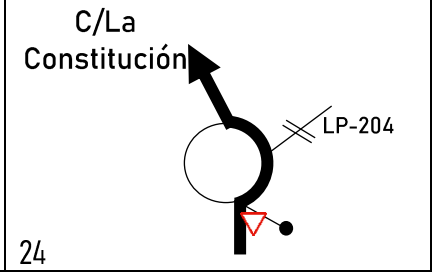		01,71

9

Sección 5	TC 9 BREÑA BAJA MÁGICA	→	CH 9A Entrada Reagrup. Breña Alta Puro Sentimiento	Distancia 14,30	Tiempo 25min	Km/h 34,32	Sector 17

Distancia Total	Distancia Parcial	DIRECCIÓN	INFORMACIONES	Kms. Regresivos
13,88	01,29	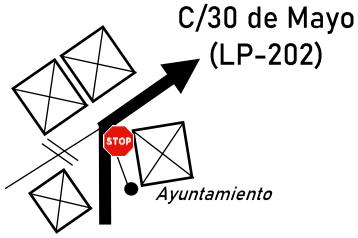 25		00,42
14,16	00,28	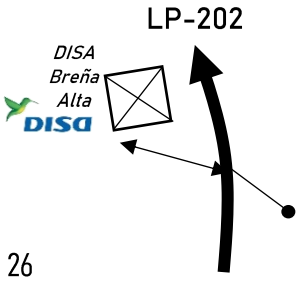 26	Desvío gasolinera DISA autorizado	00,14
14,28	00,12	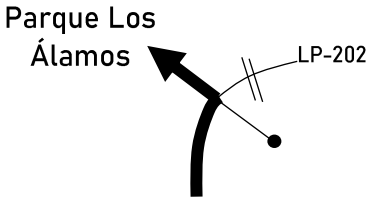 27		00,02
14,30	00,02	28	28°40'01.6"N 17°47'14.1"W	00,00

6º SECCIÓN

Sección 6	CH 9B Salida Reagrup. Breña Alta	→	CH 9C Entrada Asistencias	Distancia 9,67	Tiempo 17min	Km/h 34,13	Sector 18

Distancia Total	Distancia Parcial	DIRECCIÓN	INFORMACIONES	Kms. Regresivos
00,00	00,00	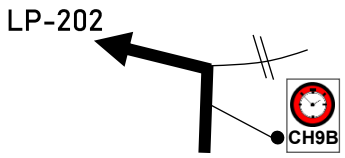 1	28°40'01.2"N 17°47'14.2"W	09,67
00,72	00,72	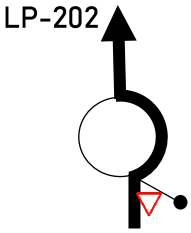 2		08,95
00,93	00,21	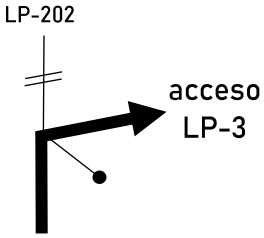 3		08,74
02,92	01,99	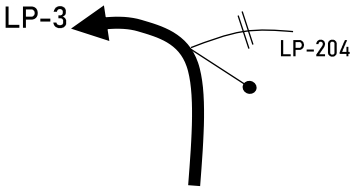 4		06,75
05,14	02,22	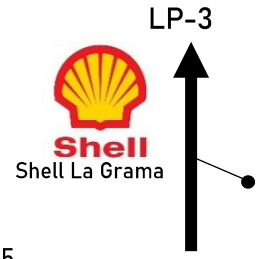 5		04,53
06,04	00,90	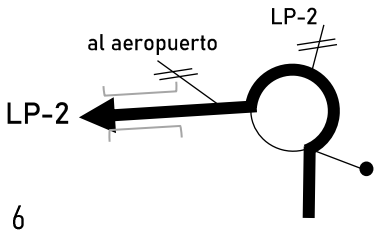 6	Cruzar puente y seguir LP-2 hacia Santa Cruz	03,63

Sección 6	CH 9B Salida Reagrup. Breña Alta	→	CH 9C Entrada Asistencias	Distancia 9,67	Tiempo 17min	Km/h 34,13	Sector 18

Distancia Total	Distancia Parcial	DIRECCIÓN	INFORMACIONES	Kms. Regresivos
08,20	02,16	7 		01,47
08,86	00,66	8 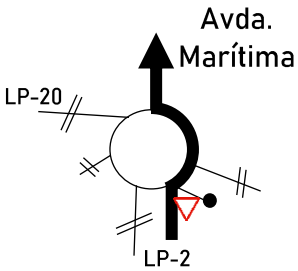	Situar carril derecho antes de entrar a la rotonda	00,81
09,05	00,19	9		00,62
09,18	00,13	10		00,49
09,58	00,40	11 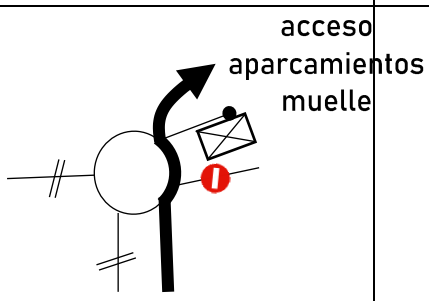		00,09
09,67	00,09	12 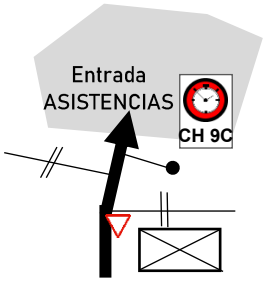		00,00

Sección 6	CH 9D Salida Asistencias	→	CH 10 Camino El Linar	Distancia 11,48	Tiempo 20min	Km/h 34,44	Sector 19

Distancia Total	Distancia Parcial	DIRECCIÓN	INFORMACIONES	Kms. Regresivos
00,00	00,00	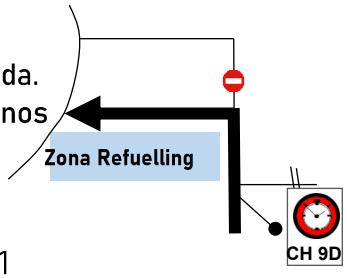 1	28°40'48.5"N 17°45'59.1"W **Salida Asistencias** 	11,48
00,05	00,05	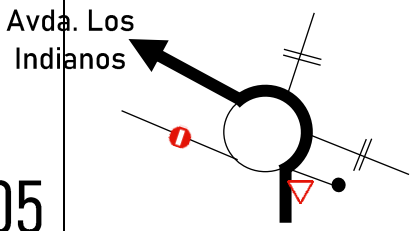 2	Carril interior de la rotonda	11,43
00,21	00,16	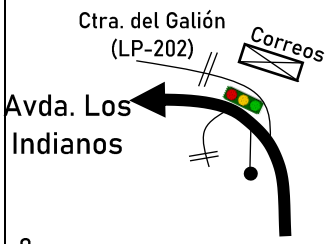 3		11,27
00,33	00,12	 4		11,15
00,75	00,42	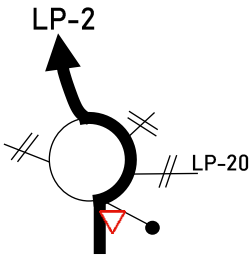 5	entrar en la rotonda por el carril izquierdo	10,73
00,88	00,13	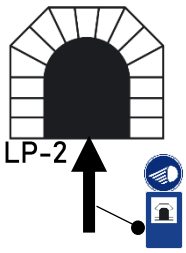 6		10,60

Sección 6	CH 9D Salida Asistencias	→	CH 10 Camino El Linar	Distancia 11,48	Tiempo 20min	Km/h 34,44	Sector 19

Distancia Total	Distancia Parcial	DIRECCIÓN	INFORMACIONES	Kms. Regresivos
01,40	00,52	 7		10,08
02,97	01,57	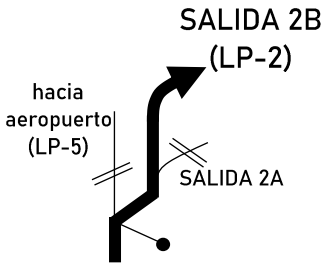 8		08,51
03,33	00,36	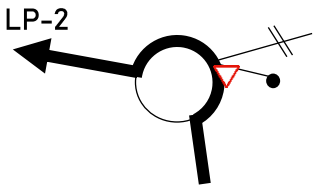 9		08,15
04,46	01,13	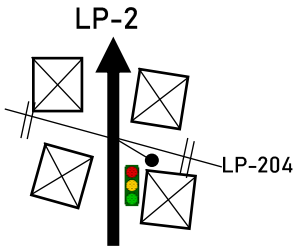 10		07,02
06,10	01,64	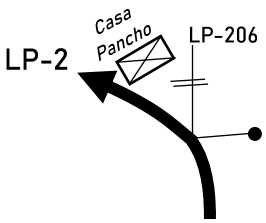 11		05,38
07,37	01,27	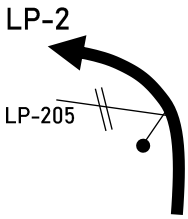 12		04,11

Sección 6	CH 9D Salida Asistencias	→	CH 10 Camino El Linar	Distancia 11,48	Tiempo 20min	Km/h 34,44	Sector 19

Distancia Total	Distancia Parcial	DIRECCIÓN	INFORMACIONES	Kms. Regresivos
09,18	01,81	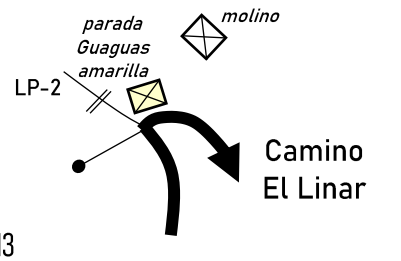 13	 Molino de viento de Monte Pueblo, Villa de Mazo	02,30
10,39	01,21	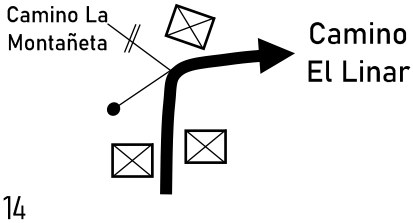 14		01,09
11,40	01,01	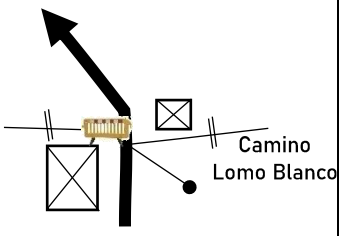 15		00,08
11,48	00,08	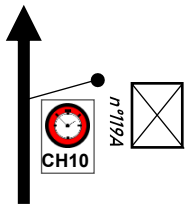 16		00,00
	+3 min 00,08	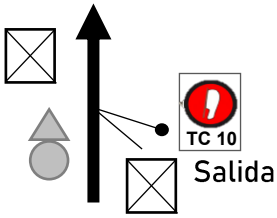 17		

TC10 BREÑA BAJA MÁGICA

8,32 km

CONTROL HORARIO Y SALIDA

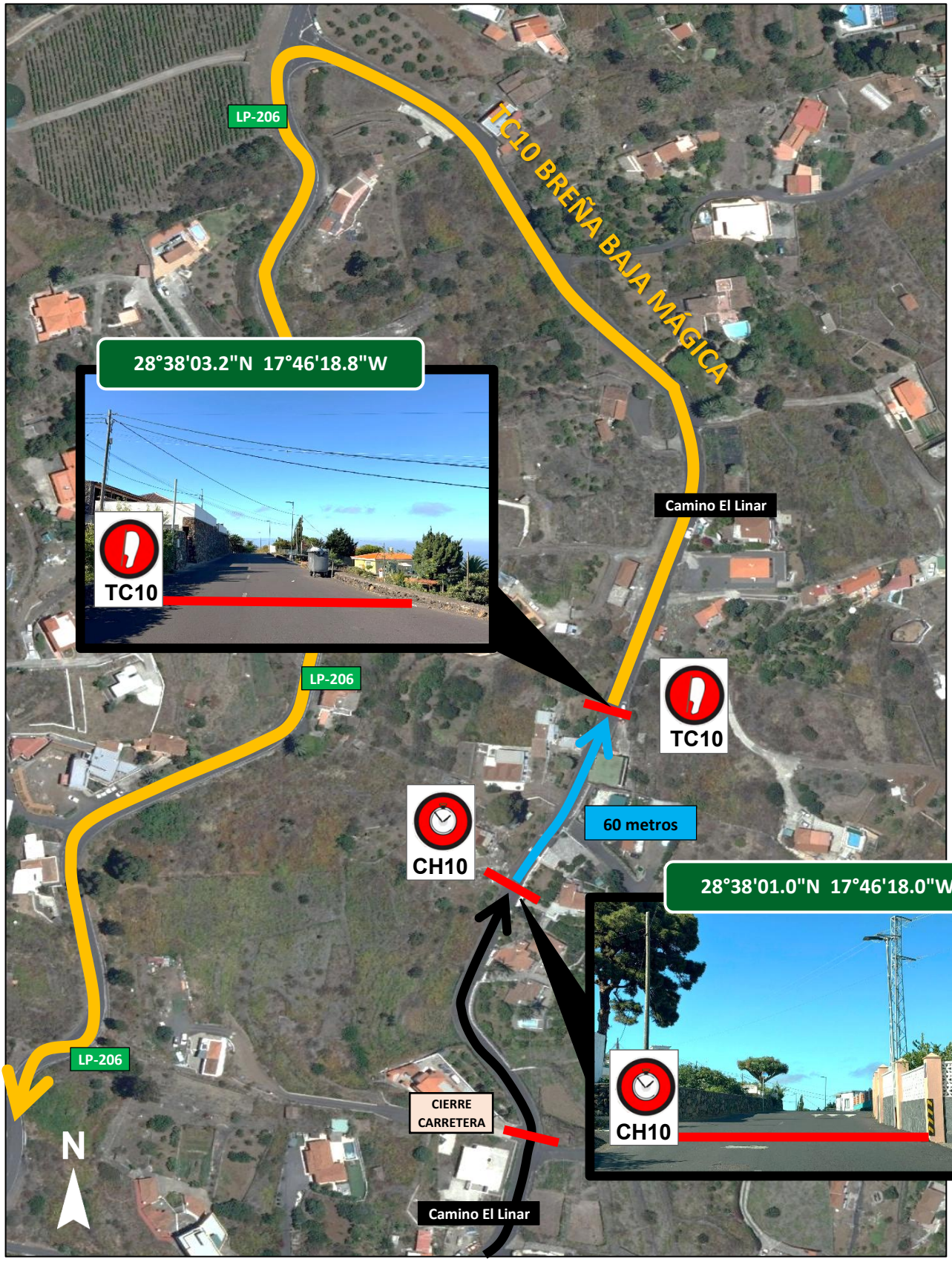

CONTROL DE LLEGADA Y CONTROL STOP

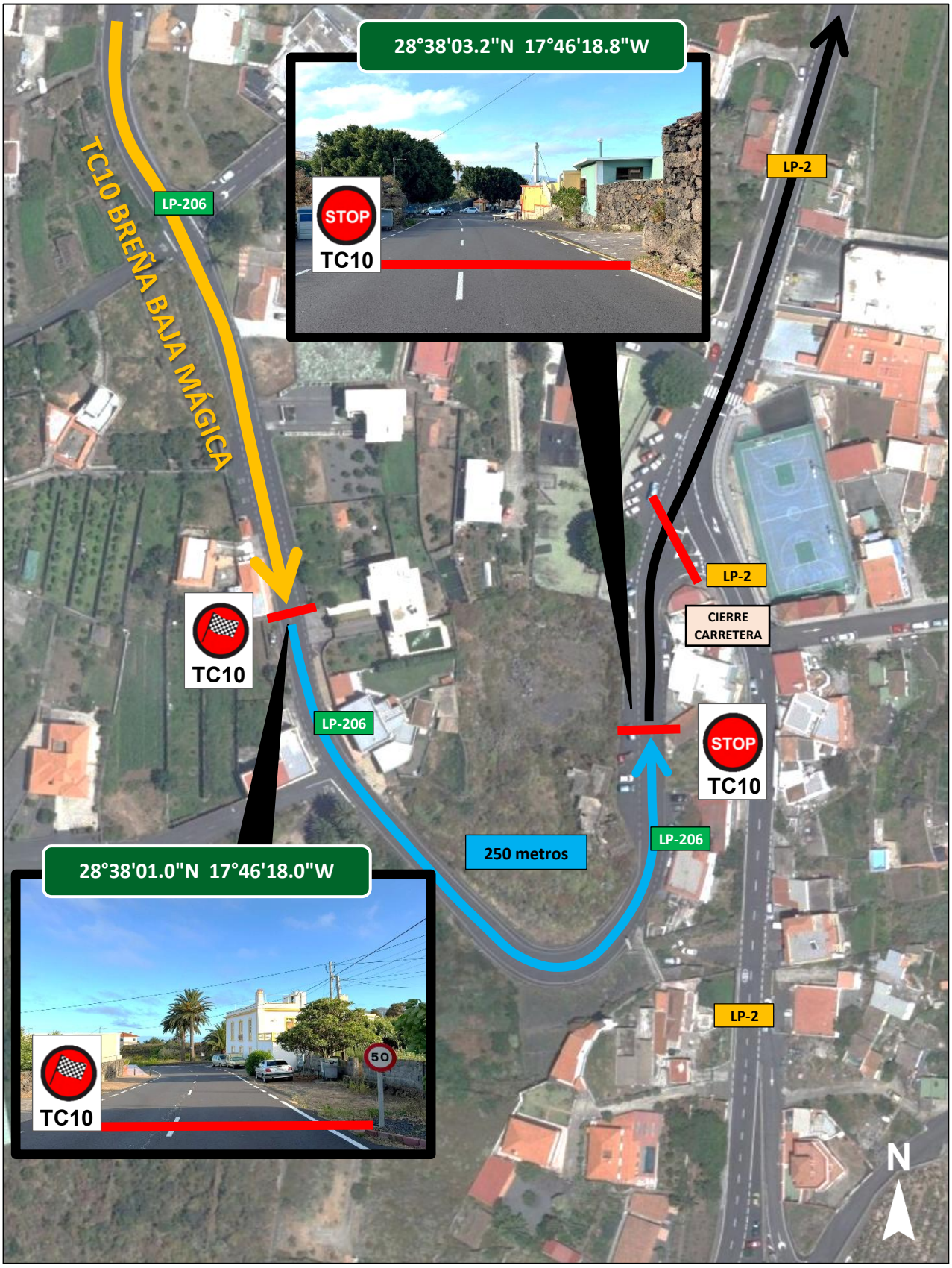

MAPA TC

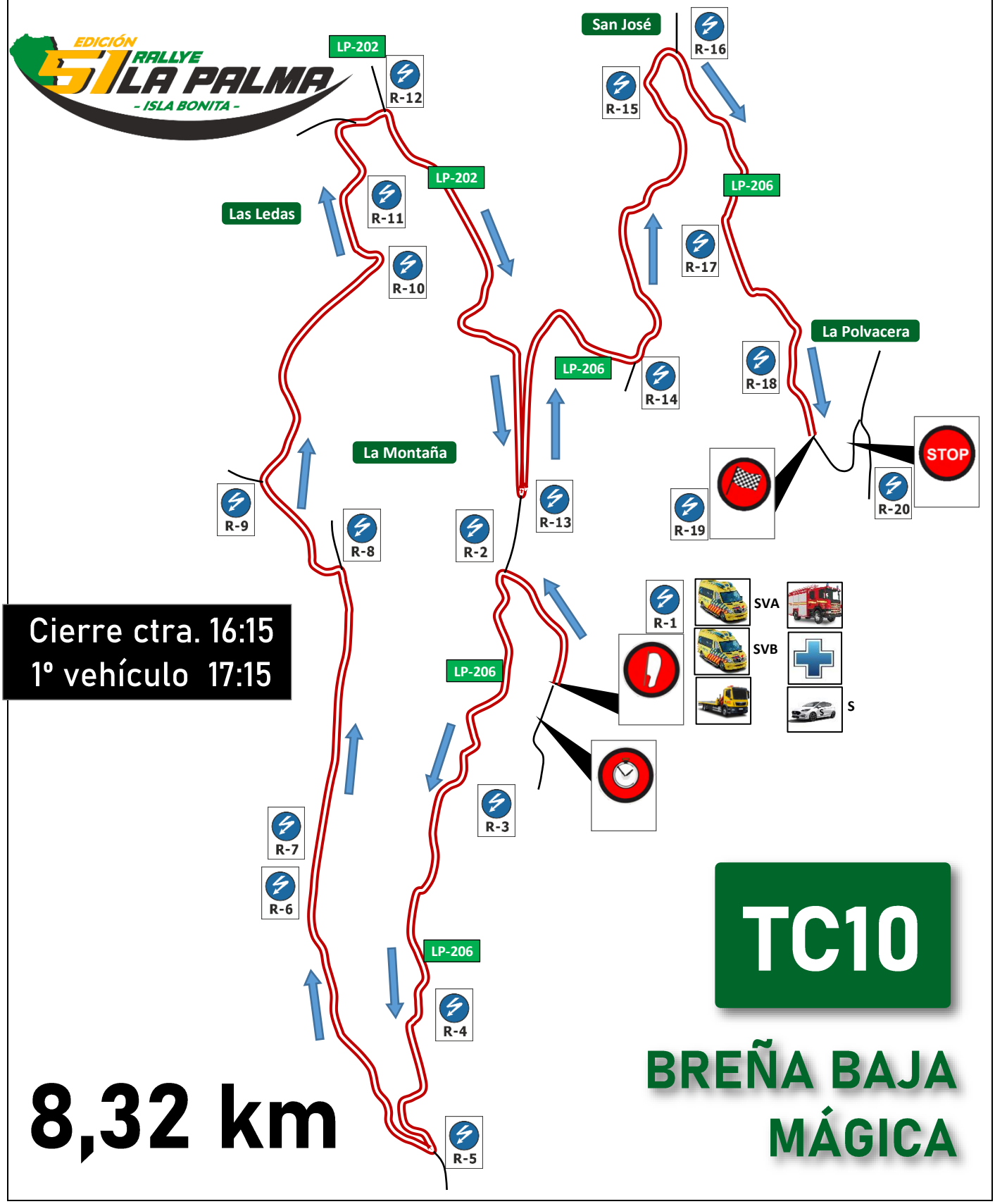

Cierre ctra. 16:15
1º vehículo 17:15

TC10

BREÑA BAJA MÁGICA

8,32 km

Sección 6	TC 10 BREÑA BAJA MÁGICA	→	CH 11 Señal semáforo LP-1	Distancia 18,04	Tiempo 27min	Km/h 40,09	Sector 20

Distancia Total	Distancia Parcial	DIRECCIÓN	INFORMACIONES	Kms. Regresivos SVA,SVB
00,00	00,00	Salida TC 10 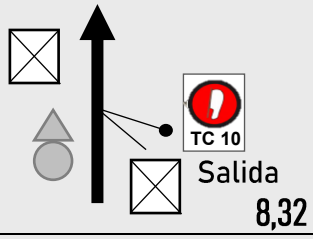		18,04
00,33	00,33	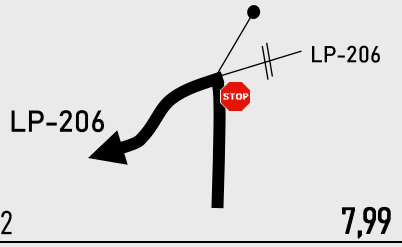		17,71
00,88	00,55	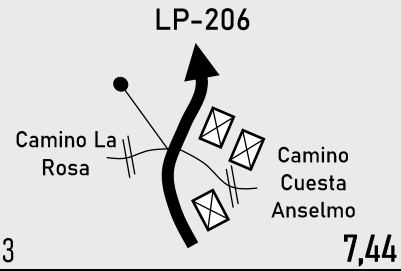		17,16
01,43	00,55	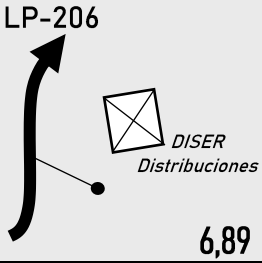		16,61
01,84	00,41	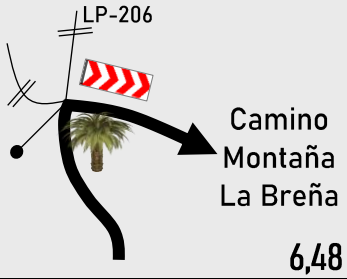		16,20
02,62	00,78	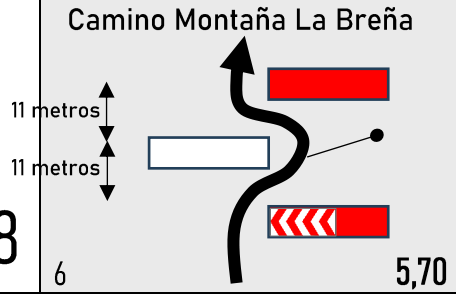		15,42

10

Sección 6	TC 10 BREÑA BAJA MÁGICA	→	CH 11 Señal semáforo LP-1	Distancia 18,04	Tiempo 27min	Km/h 40,09	Sector 20

Distancia Total	Distancia Parcial	DIRECCIÓN	INFORMACIONES	Kms. Regresivos
02,69	00,07	Camino Montaña La Breña !! Cruz del Monte merendero 7 5,63	28°37'32.2"N 17°47'00.5"W R-7	15,35
03,32	00,63	Calle La Montaña 8 5,00	28°37'52.6"N 17°46'58.8"W R-8	14,72
03,61	00,29	Vía Rosario Álvarez Lorenzo Calle La Montaña 9 4,71	28°37'58.6"N 17°47'05.5"W R-9	14,43
04,25	00,64	Calle la Montaña 10 4,07	28°38'15.6"N 17°46'55.2"W R-10	13,79
04,51	00,26	Camino La Montaña Cruz de las Breveritas 11 3,81	28°38'21.9"N 17°46'56.5"W R-11	13,53
04,66	00,15	Camino Las Ledas barranco Amargavino !! Camino Las Ledas 12 3,66	28°38'25.5"N 17°46'57.6"W	13,38

10

!!2 80m

Sección 6	TC 10 BREÑA BAJA MÁGICA	→	CH 11 Señal semáforo LP-1	Distancia 18,04	Tiempo 27min	Km/h 40,09	Sector 20

Distancia Total	Distancia Parcial	DIRECCIÓN	INFORMACIONES	Kms. Regresivos
04,74	00,08	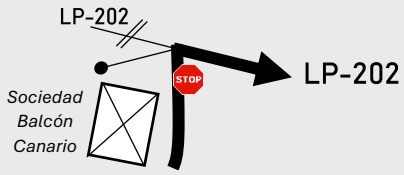 13 3,58		13,30
05,80	01,06	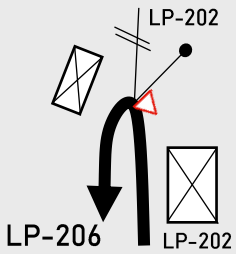 14 2,52		12,24
06,43	00,63	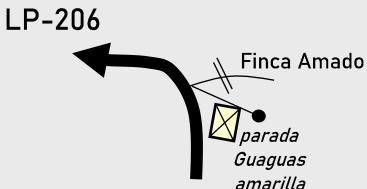 15 1,89		11,61
07,20	00,77	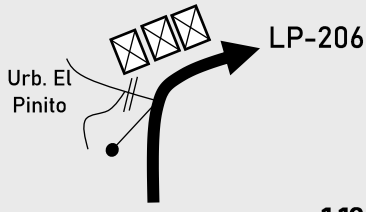 16 1,12		10,84
07,31	00,11	17 1,01		10,73
07,82	00,51	18 0,50		10,22

10

Sección 6	TC 10 BREÑA BAJA MÁGICA	→	CH 11 Señal semáforo LP-1	Distancia 18,04	Tiempo 27min	Km/h 40,09	Sector 20

Distancia Total	Distancia Parcial	DIRECCIÓN	INFORMACIONES	Kms. Regresivos
08,21	00,39	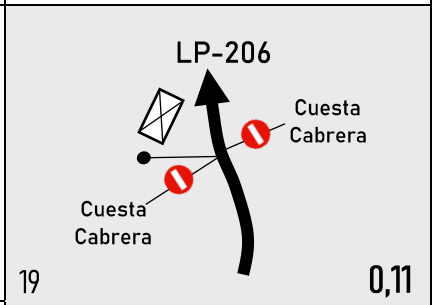		09,83
Meta TC 10				
08,32	00,11	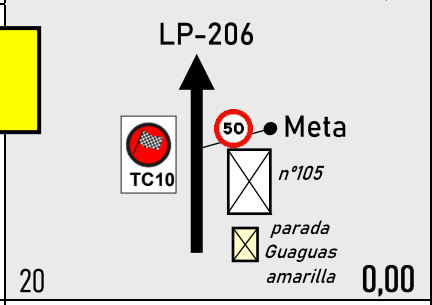		09,72
08,57	00,25	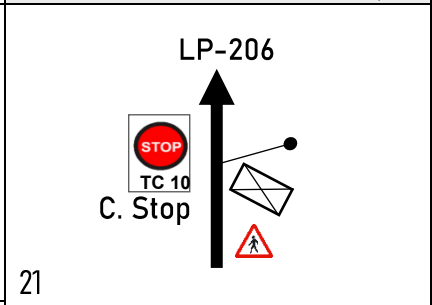		09,47
08,62	00,05	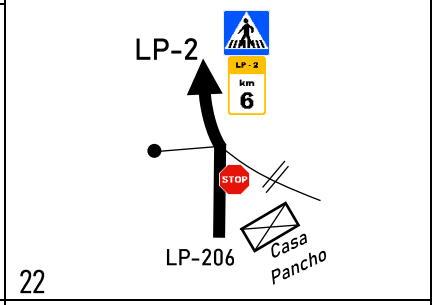		09,42
10,26	01,64	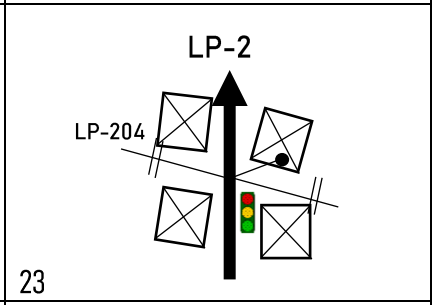		07,78
11,35	01,09	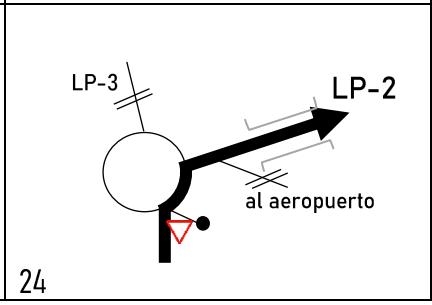	Cruzar puente y seguir LP-2 hacia Santa Cruz	06,69

10

Sección 6	TC 10 BREÑA BAJA MÁGICA	→	CH 11 Señal semáforo LP-1	Distancia 18,04	Tiempo 27min	Km/h 40,09	Sector 20

Distancia Total	Distancia Parcial	DIRECCIÓN	INFORMACIONES	Kms. Regresivos
13,42	02,07			04,62
14,08	00,66	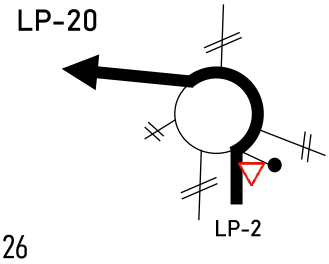	Situar carril izquierdo antes de entrar a la rotonda	03,96
15,57	01,49	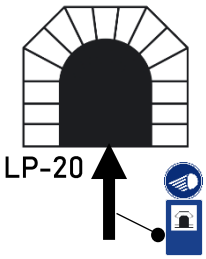		02,47
16,51	00,94	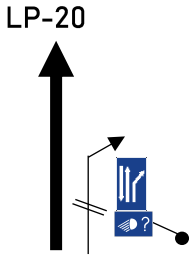		01,53
17,90	01,39	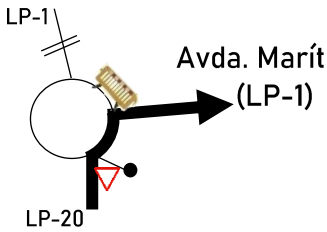		00,14
18,04	00,14	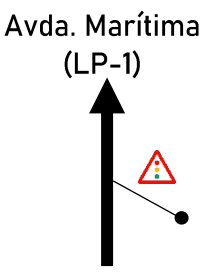		00,00

Sección 6	TC 10 BREÑA BAJA MÁGICA	→	CH 11 Señal semáforo LP-1	Distancia 18,04	Tiempo 27min	Km/h 40,09	Sector 20

Distancia		DIRECCIÓN	INFORMACIONES	Kms. Regresivos
Total	Parcial			
	+3 min 00,06	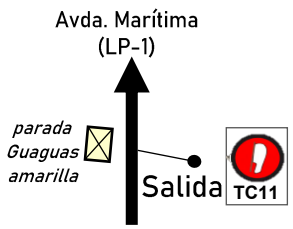 31		

TRAMO CRONOMETRADO

TC11 EDUARDO SÁNCHEZ ES CAPITAL

6,42 km

CONTROL HORARIO Y SALIDA

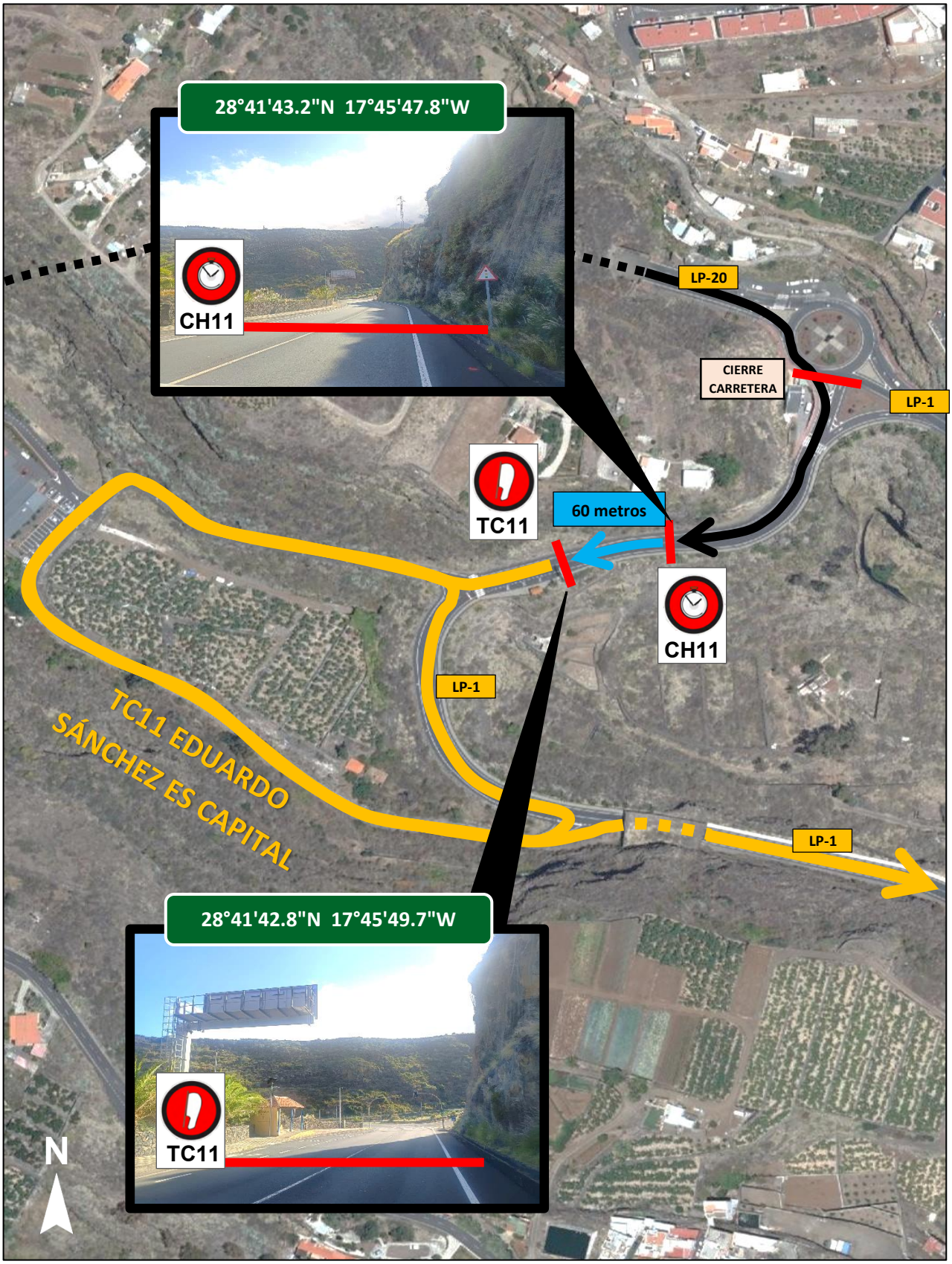

CONTROL DE LLEGADA Y CONTROL STOP

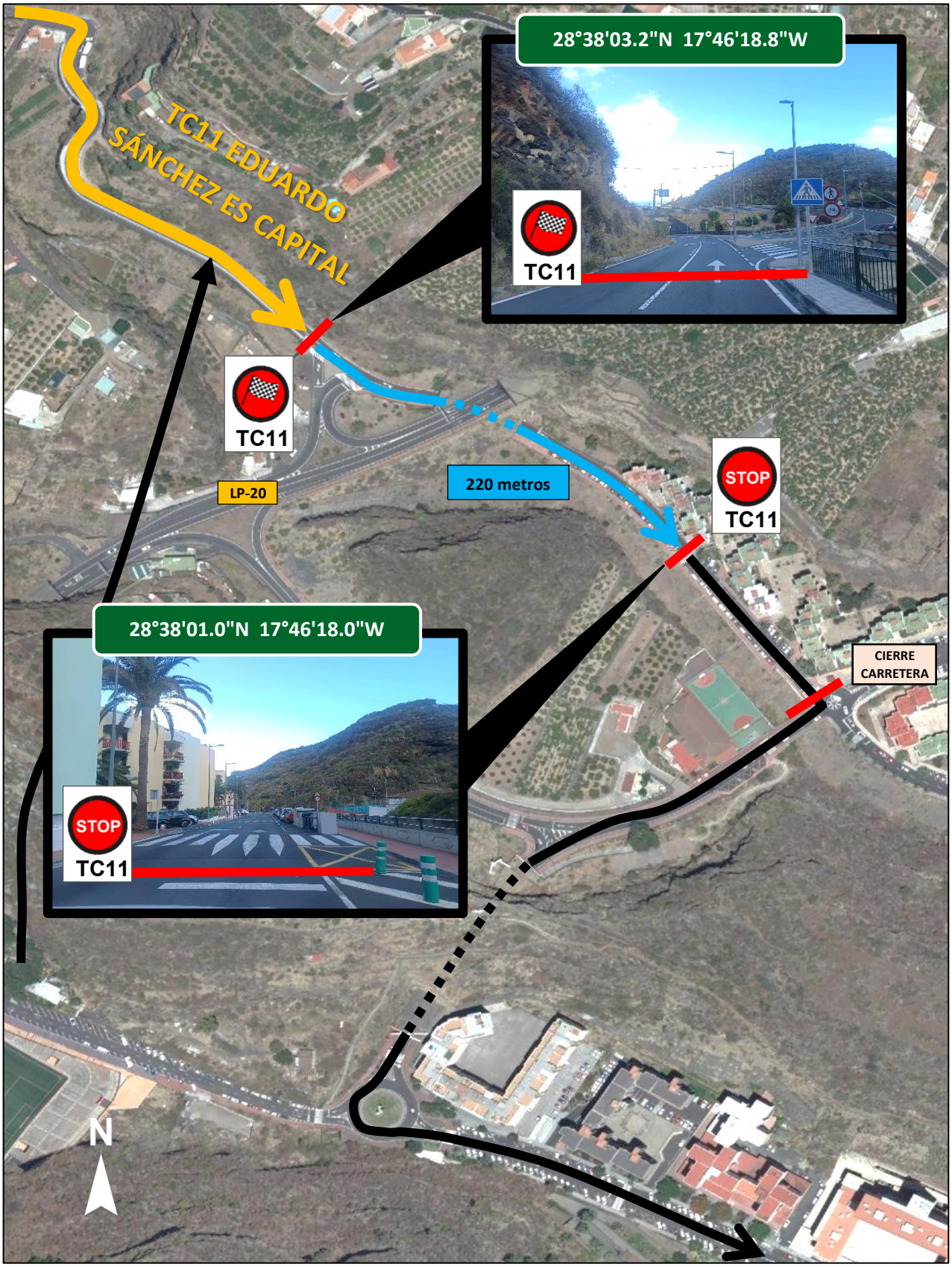

TC11 EDUARDO SÁNCHEZ ES CAPITAL

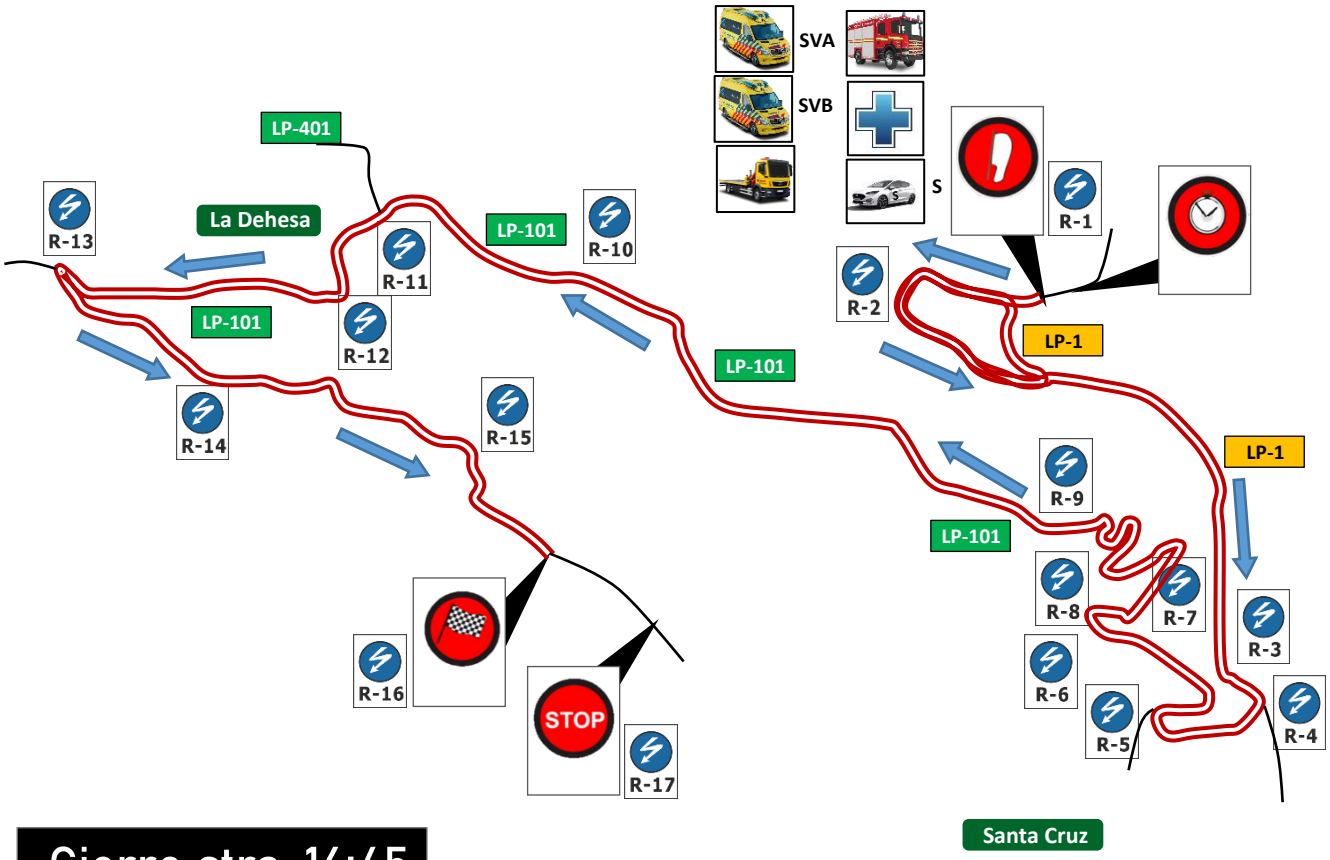

Cierre ctra. 16:45
1º vehículo 17:45

6,42 km

Sección 6	TC 11 EDUARDO SÁNCHEZ ES CAPITAL	→	CH 11A FIN RALLYE Calle Real Santa Cruz	Distancia 8,23	Tiempo 15min	Km/h 32,92	Sector 21

Distancia Total	Distancia Parcial	DIRECCIÓN	INFORMACIONES	Kms. Regresivos
Salida TC 11				SVA,SVB
00,00	00,00	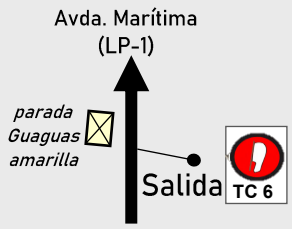 1 6,42		08,23
00,03	00,03	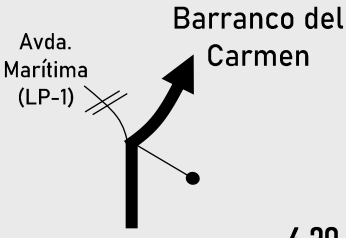 2 6,39		08,20
00,22	00,19	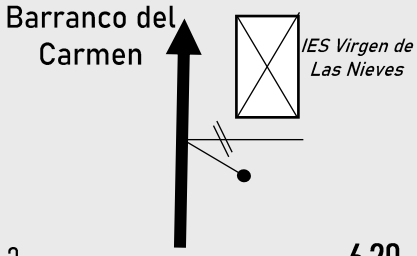 3 6,20		08,01
00,58	00,36	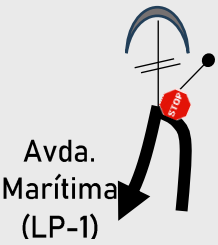 4 5,84		07,65
00,72	00,14	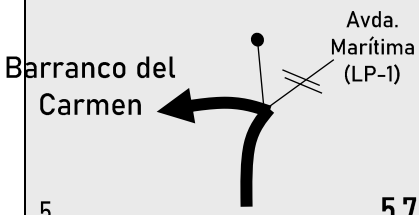 5 5,70		07,51
00,91	00,19	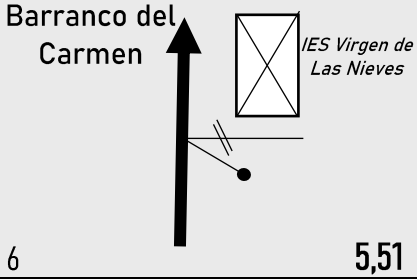 6 5,51		07,32

11

Sección 6	TC 11 EDUARDO SÁNCHEZ ES CAPITAL	→	CH 11A FIN RALLYE Calle Real Santa Cruz	Distancia 8,23	Tiempo 15min	Km/h 32,92	Sector 21

Distancia Total	Distancia Parcial	DIRECCIÓN	INFORMACIONES	Kms. Regresivos
01,27	00,36	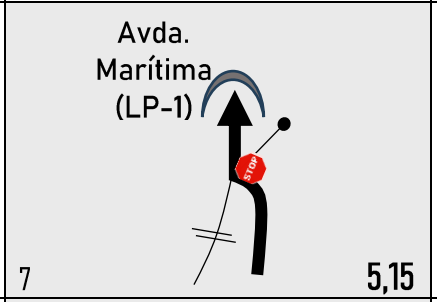		06,96
01,94	00,67	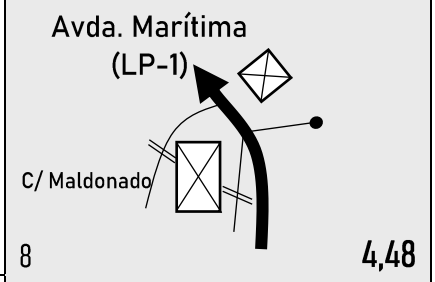		06,29
02,04	00,10	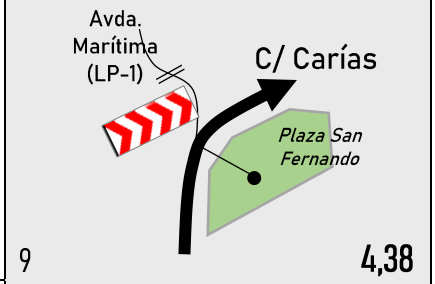		06,19
02,09	00,05	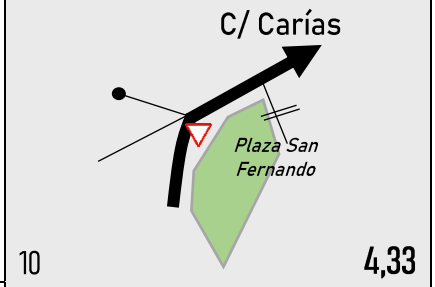	28°41'19.4"N 17°45'37.4"W	06,14
02,20	00,11	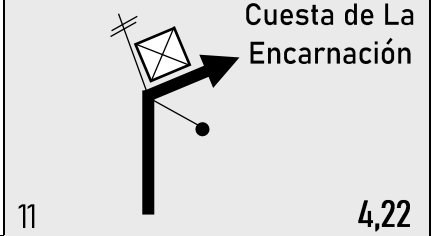	28°41'18.9"N 17°45'41.6"W	06,03
02,25	00,05	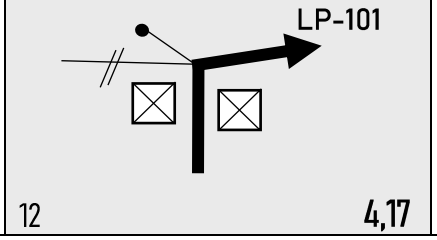		05,98

11

Sección 6	TC 11 EDUARDO SÁNCHEZ ES CAPITAL	→	CH 11A FIN RALLYE Calle Real Santa Cruz	Distancia 8,23	Tiempo 15min	Km/h 32,92	Sector 21

Distancia Total	Distancia Parcial	DIRECCIÓN	INFORMACIONES	Kms. Regresivos
02,57	00,32	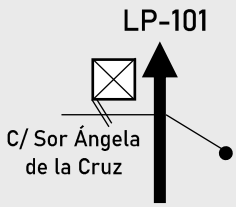 13 3,85		05,66
02,75	00,18	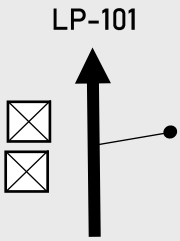 14 3,67		05,48
02,97	00,22	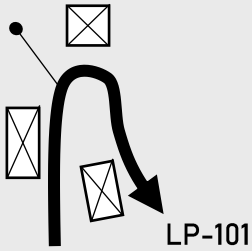 15 3,45		05,26
03,26	00,29	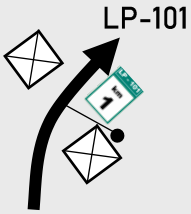 16 3,16		04,97
04,26	01,00	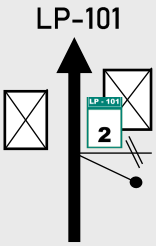 17 2,16		03,97
04,70	00,44	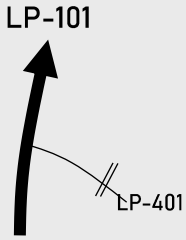 18 1,72		03,53

11

Sección 6	TC 11 EDUARDO SÁNCHEZ ES CAPITAL	→	CH 11A FIN RALLYE Calle Real Santa Cruz	Distancia 8,23	Tiempo 15min	Km/h 32,92	Sector 21

Distancia Total	Distancia Parcial	DIRECCIÓN	INFORMACIONES	Kms. Regresivos
04,86	00,16	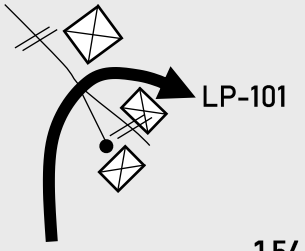 19 1,56		03,37
05,35	00,49	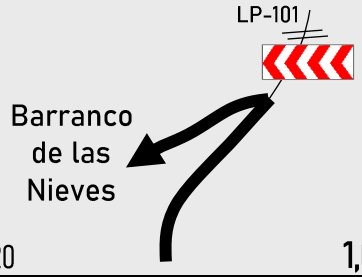 20 1,07		02,88
05,70	00,35	21 0,72		02,53
06,18	00,48	22 0,24		02,05
Meta TC 11 06,42	00,24	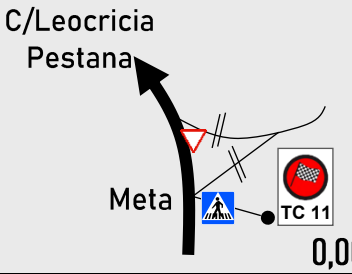 23 0,00		01,81
06,64	00,22	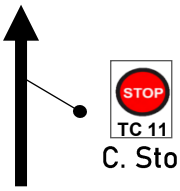 24		01,59

11

Sección 6	TC 11 EDUARDO SÁNCHEZ ES CAPITAL	→	CH 11A FIN RALLYE Calle Real Santa Cruz	Distancia 8,23	Tiempo 15min	Km/h 32,92	Sector 21

Distancia Total	Distancia Parcial	DIRECCIÓN	INFORMACIONES	Kms. Regresivos
06,75	00,11	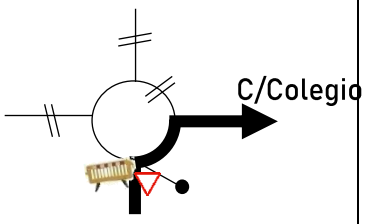 25		01,48
06,90	00,15	Avda. José Pérez Vidal  26		01,33
07,07	00,17	Avda. El Puente 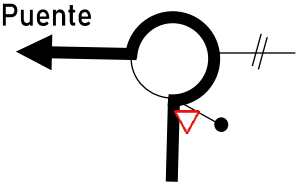 27		01,16
07,97	00,90	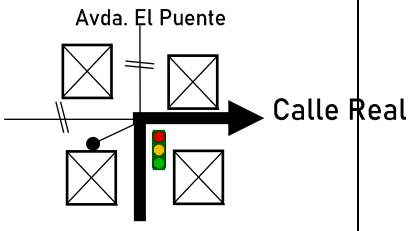 28		00,26
08,23	00,26	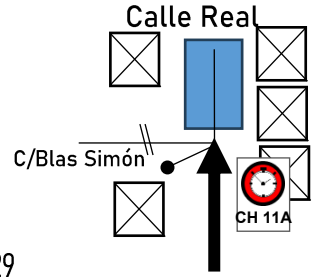 29		00,00

OK

MOSTRAR EN CASO DE NO NECESITAR ASISTENCIA MÉDICA

Teléfono Dirección de Carrera: 623 174 529

Imprimir en color y llevar en el vehículo

SOS

MOSTRAR EN CASO DE SI NECESITAR ASISTENCIA MÉDICA

Teléfono Dirección de Carrera: 623 174 529

Imprimir en color y llevar en el vehículo